



Barefoot Beach


- + DNR 2013
- Barefoot FC 2022
- Barefoot N 2022

Beach Renourishment

- Hydraulic
- Mechanical
- Upland



Esri Community Maps Contributors, University of South Florida, County of Collier, County of Lee, FL, FDEP, © OpenStreetMap, Microsoft, Esri, HERE, Garmin, SafeGraph, GeoTechnologies, Inc, METI/NASA, USGS, EPA, NPS, US Census Bureau, USDA, Lee County, FL, Lee County, Florida, State of Florida, Maxar, Microsoft

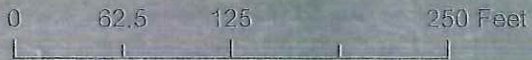


Barefoot Beach


- + DNR_2013
- Barefoot FC 2022
- Barefoot N 2022

Beach Renourishment

- Hydraulic
- Mechanical
- Upland



Esri Community Maps Contributors, University of South Florida, County of Collier, County of Lee, FL, FDEP, © OpenStreetMap, Microsoft, Esri, HERE, Garmin, SafeGraph, GeoTechnologies, Inc, METI/NASA, USGS, EPA, NPS, US Census Bureau, USDA, Lee County, FL, State of Florida, Maxar, Microsoft

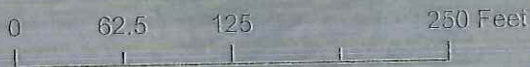


Barefoot Beach

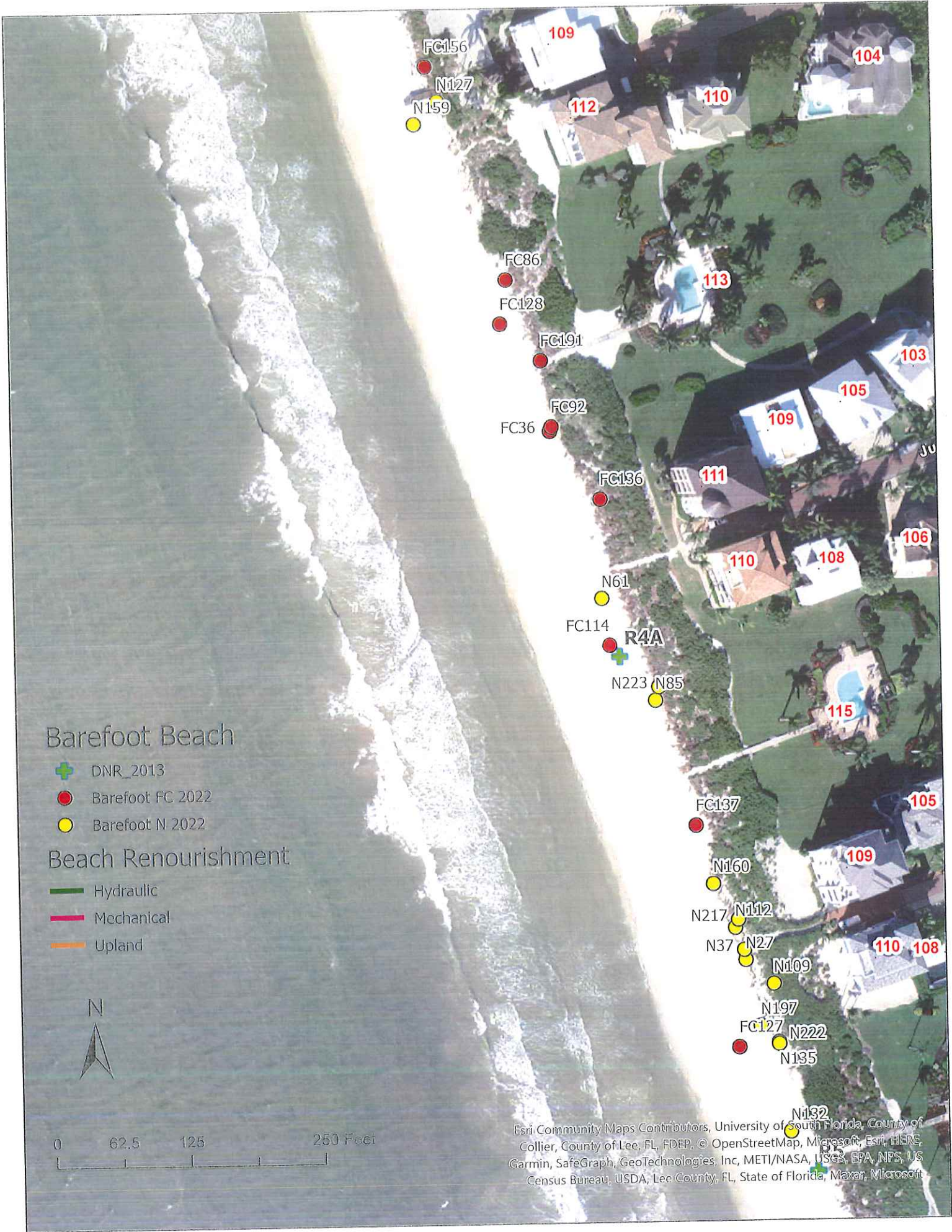
- + DNR_2013
- Barefoot FC 2022
- Barefoot N 2022

Beach Renourishment

- Hydraulic
- Mechanical
- Upland



Esri Community Maps Contributors, University of South Florida, County of Collier, County of Lee, FL, FDEP, © OpenStreetMap, Microsoft, Esri, HERE, Garmin, SafeGraph, GeoTechnologies, Inc, METI/NASA, USGS, EPA, NPS, US Census Bureau, USDA, Lee County, FL, Lee County, Florida, State of Florida, Maxar, Microsoft

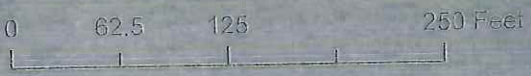


Barefoot Beach


- + DNR_2013
- Barefoot FC 2022
- Barefoot N 2022

Beach Renourishment

- Hydraulic
- Mechanical
- Upland



Esri Community Maps Contributors, University of South Florida, County of Collier, County of Lee, FL, FDEP, © OpenStreetMap, Microsoft, Esri, HERE, Garmin, SafeGraph, GeoTechnologies, Inc, METI/NASA, USGS, EPA, NPS, US Census Bureau, USDA, Lee County, FL, State of Florida, Maxar, Microsoft

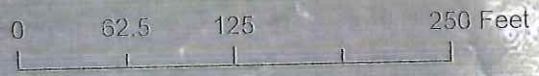


Barefoot Beach

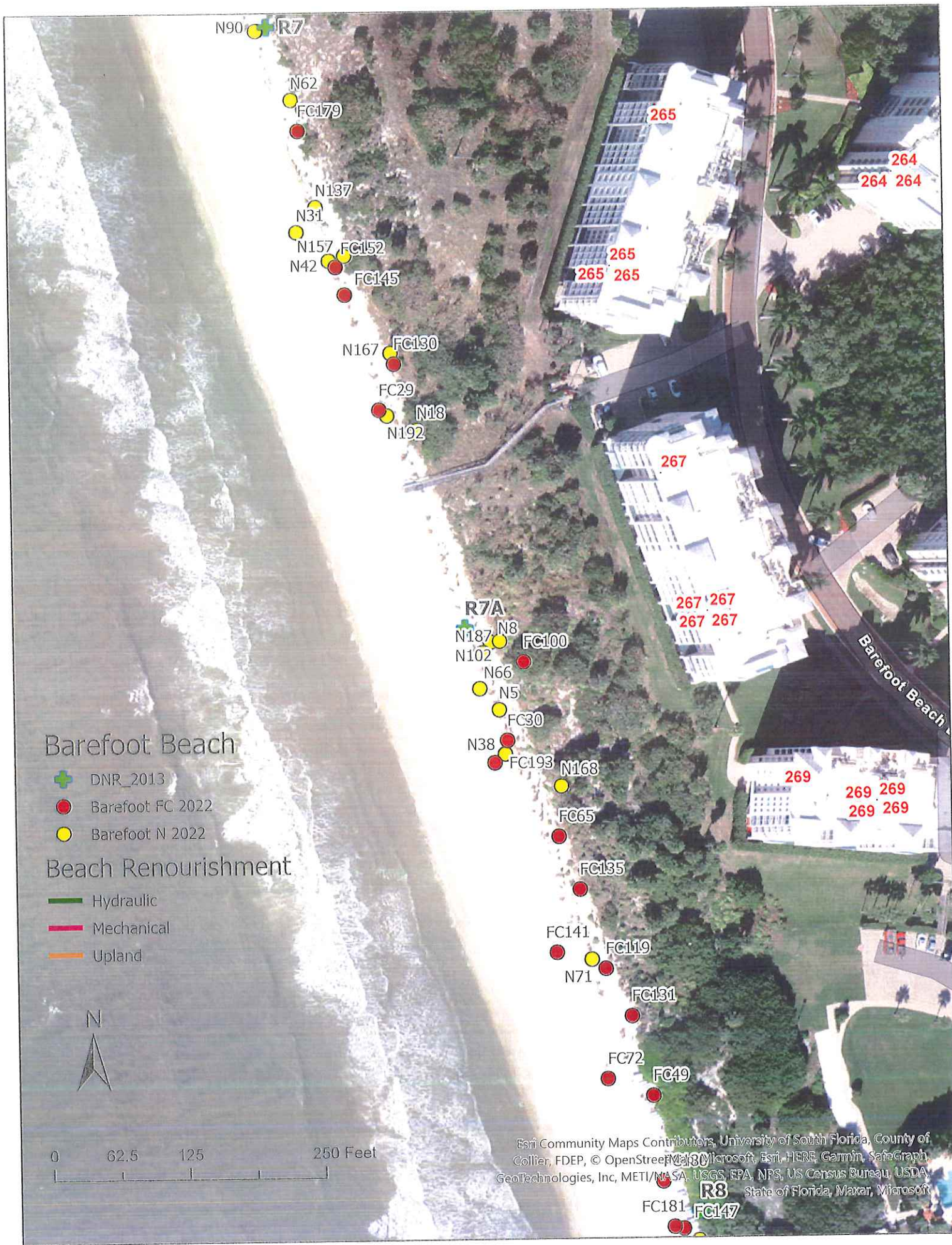
- + DNR_2013
- Barefoot FC 2022
- Barefoot N 2022

Beach Renourishment

- Hydraulic
- Mechanical
- Upland



Esri Community Maps Contributors, University of South Florida, County of Collier, FDEP, © OpenStreetMap, Microsoft, Esri, HERE, Garmin, SafeGraph, GeoTechnologies, Inc, METI/NASA, USGS, EPA, NPS, US Census Bureau, USDA, State of Florida, Maxar, Microsoft



N90 R7

N62
FC179

N137
N31
N157 FC152
N42 FC145

N167 FC130
FC29
N18
N192

R7A
N187 N8
N102 FC100
N66
N5
FC30
N38
FC193
N168

FC135
FC141
N71
FC119
FC131
FC72
FC49

N180
R8
FC181 FC147

265

264
264 264

265
265 265

267

267 267
267 267

269

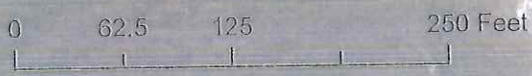
269 269
269 269

Barefoot Beach


- + DNR_2013
- Barefoot FC 2022
- Barefoot N 2022

Beach Renourishment

- Hydraulic
- Mechanical
- Upland



Esri Community Maps Contributors, University of South Florida, County of Collier, FDEP, © OpenStreetMap contributors, Microsoft, Esri, HERE, Garmin, SafeGraph, GeoTechnologies, Inc, METI/NASA, USGS, EPA, NPS, US Census Bureau, USDA, State of Florida, Maxar, Microsoft

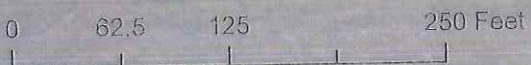


Barefoot Beach


- + DNR_2013
- Barefoot FC 2022
- Barefoot N 2022

Beach Renourishment

- Hydraulic
- Mechanical
- Upland



Esri Community Maps Contributors, University of South Florida, County of Collier, FDEP, © OpenStreetMap, Microsoft, Esri, HERE, Garmin, SafeGraph, GeoTechnologies, Inc, METI/NASA, USGS/EPA, NPS, US Census Bureau, USDA, Lee County, Florida, State of Florida, Maxar, Microsoft

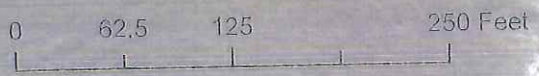


Barefoot Beach

- + DNR_2013
- Barefoot FC 2022
- Barefoot N 2022


Beach Renourishment

- Hydraulic
- Mechanical
- Upland



Esri Community Maps Contributors, University of South Florida, County of Collier, FDEP, © OpenStreetMap, Microsoft, Esri, HERE, Garmin, SafeGraph, GeoTechnologies, Inc, METI/NASA, USGS, EPA, NPS, US Census Bureau, USDA, State of Florida, Maxar, Microsoft

R9 N49
 N211
 N224 FC168
 N67 FC89
 FC120
 FC99
 N107
 N164
 N113
 N39 N180
 FC55
 FC54
 FC196
 N156
 N208 N87 FC126
 N155
 N154 R9A
 N212
 N185
 FC48
 FC70 FC39
 FC123
 FC194
 FC32
 N148
 N148 FC85
 FC160
 N174 N17
 N91 FC188
 N96
 FC25 FC31 FC109
 FC73 R10



Barefoot Beach


- + DNR_2013
- Barefoot FC 2022
- Barefoot N 2022

Beach Renourishment

- Hydraulic
- Mechanical
- Upland



Esri Community Maps Contributors, University of South Florida, County of Collier, FDEP, © OpenStreetMap, Microsoft, Esri, HERE, Garmin, SafeGraph, GeoTechnologies, Inc, METI/NASA, USGS, EPA, NPS, US Census Bureau, USDA, State of Florida, Maxar, Microsoft

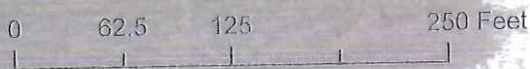


Barefoot Beach

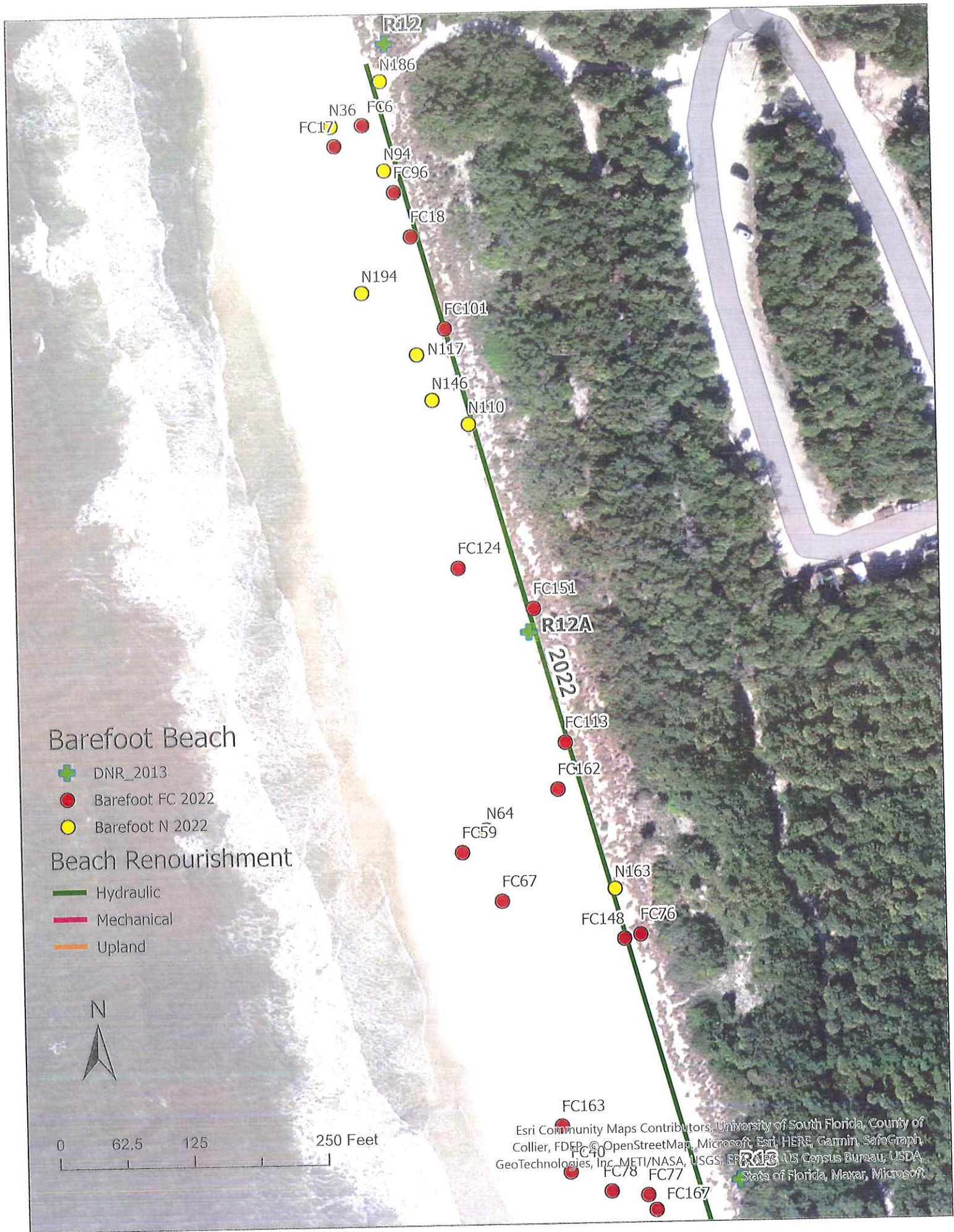
- + DNR_2013
- Barefoot FC 2022
- Barefoot N 2022

Beach Renourishment

- Hydraulic
- Mechanical
- Upland



Esri Community Maps Contributors, University of South Florida, County of Collier, FDEP, © OpenStreetMap contributors, Microsoft, Esri, HERE, Garmin, SafeGraph, GeoTechnologies, Inc, METI/NASA, USGS, EPA, NPS, US Census Bureau, USDA, State of Florida, Maxar, Microsoft

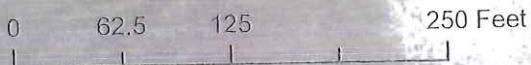


Barefoot Beach

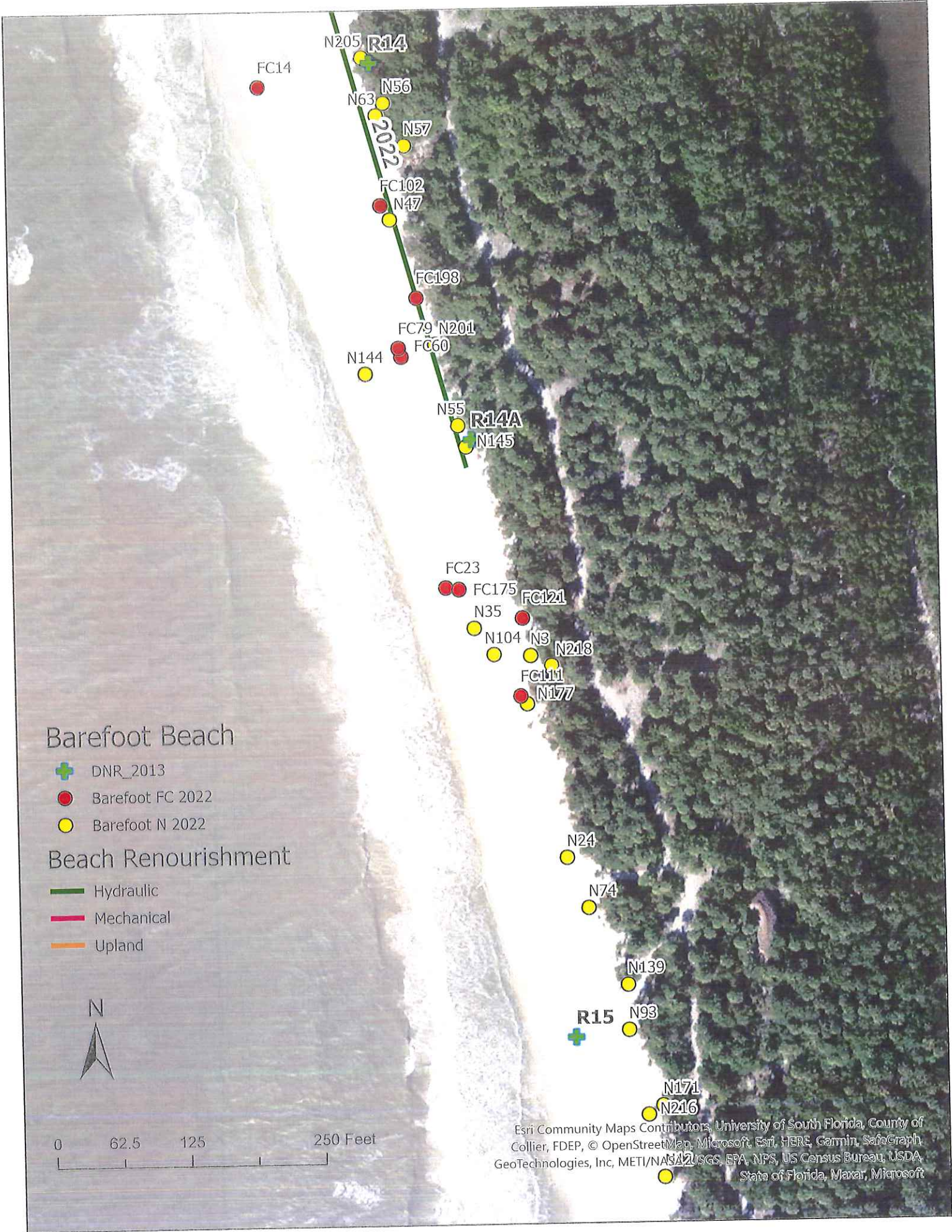
- + DNR_2013
- Barefoot FC 2022
- Barefoot N 2022

Beach Renourishment

- Hydraulic
- Mechanical
- Upland



Esri Community Maps Contributors, University of South Florida, County of Collier, FDEP, © OpenStreetMap, Microsoft, Esri, HERE, Garmin, SafeGraph, GeoTechnologies, Inc., METI/NASA, USGS, EPA, NPS, US Census Bureau, USDA, State of Florida, Maxar, Microsoft

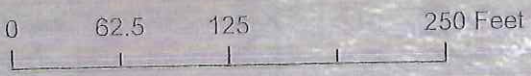


Barefoot Beach


- + DNR_2013
- Barefoot FC 2022
- Barefoot N 2022

Beach Renourishment

- Hydraulic
- Mechanical
- Upland



Esri Community Maps Contributors, University of South Florida, County of Collier, FDEP, © OpenStreetMap, Microsoft, Esri, HERE, Garmin, SafeGraph, GeoTechnologies, Inc, METI/NASA, USGS, EPA, NPS, US Census Bureau, USDA, State of Florida, Maxar, Microsoft

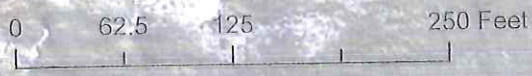


Barefoot Beach

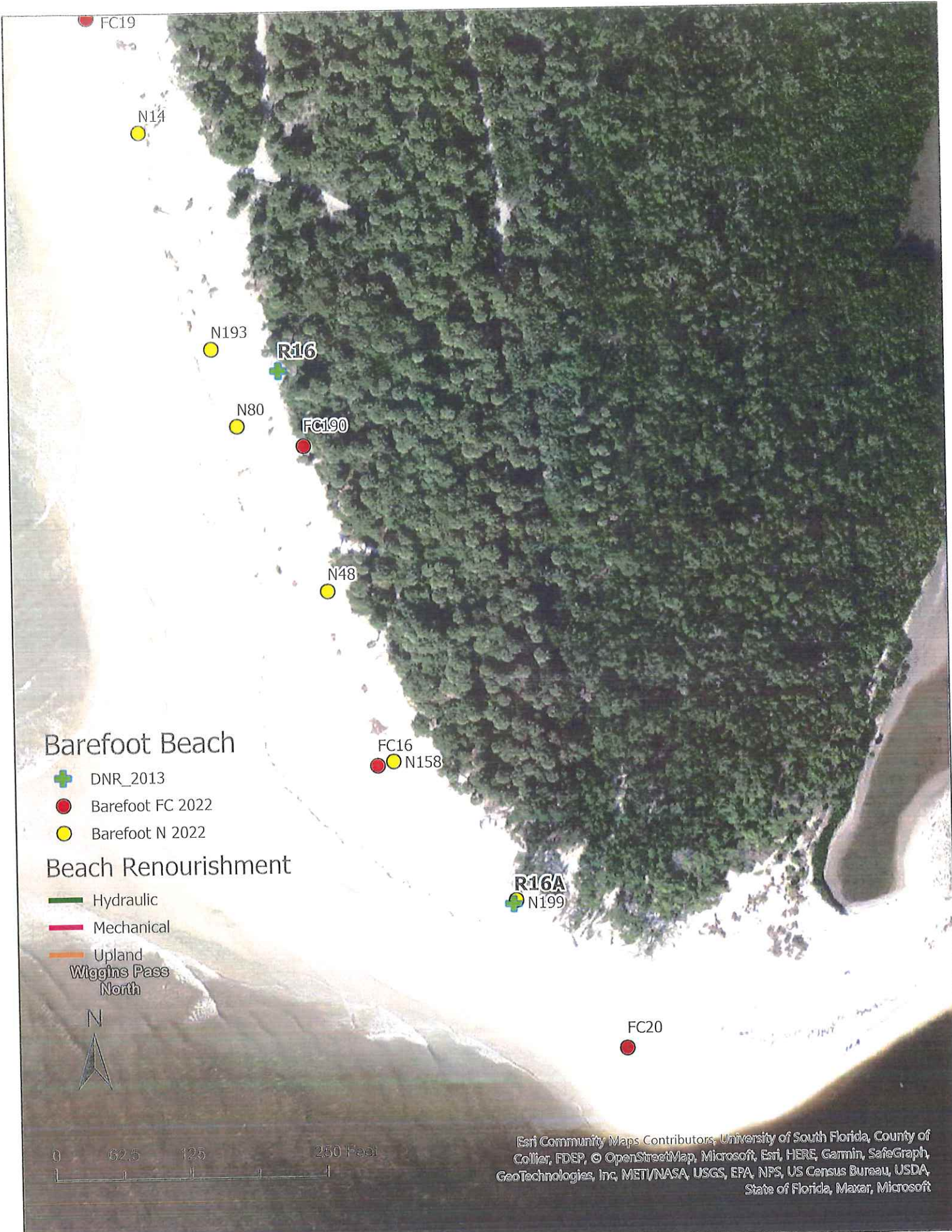
- + DNR_2013
- Barefoot FC 2022
- Barefoot N 2022

Beach Renourishment

- Hydraulic
- Mechanical
- Upland



Esri Community Maps Contributors, University of South Florida, County of Collier, FDEP, © OpenStreetMap, Microsoft, Esri, HERE, Garmin, SafeGraph, GeoTechnologies, Inc, METI/NASA, USGS, EPA, NPS, US Census Bureau, USDA, State of Florida, Maxar, Microsoft



FC19

N14

N193

R16

N80

FC190

N48

FC16

N158

R16A

N199

FC20

Barefoot Beach

- + DNR_2013
- Barefoot FC 2022
- Barefoot N 2022

Beach Renourishment

- Hydraulic
 - Mechanical
 - Upland
- Wiggins Pass
North



Esri Community Maps Contributors, University of South Florida, County of Collier, FDEP, © OpenStreetMap, Microsoft, Esri, HERE, Garmin, SafeGraph, GeoTechnologies, Inc, METI/NASA, USGS, EPA, NPS, US Census Bureau, USDA, State of Florida, Maxar, Microsoft



Vanderbilt Beach 2022 Emergences

- Layer
- + DNR_2013
 - Vanderbilt False Crawls
 - Vanderbilt Nest

Beach Renourishment

- Hydraulic
- Mechanical
- Upland



Esri Community Maps Contributors, University of South Florida, County of Collier, FDEP, © OpenStreetMap, Microsoft, Esri, HERE, Garmin, SafeGraph, GeoTechnologies, Inc, METI/NASA, USGS, EPA, NPS, US Census Bureau, USDA, State of Florida, Maxar, Microsoft



Vanderbilt Beach 2022 Emergencies

Layer

- + DNR_2013
- Vanderbilt False Crawls
- Vanderbilt Nest

Beach Renourishment

- Hydraulic
- Mechanical
- Upland



Esri Community Maps Contributors, University of South Florida, County of Collier, FDEP, © OpenStreetMap, Microsoft, Esri, HERE, Garmin, SafeGraph, GeoTechnologies, Inc, METI/NASA, USGS, EPA, NPS, US Census Bureau, USDA, State of Florida, Maxar, Microsoft

Vanderbilt Beach 2022 Emergences


- Layer
- + DNR_2013
 - Vanderbilt False Crawls
 - Vanderbilt Nest

Beach Renourishment

- Hydraulic
- Mechanical
- Upland



Esri Community Maps Contributors, University of South Florida, County of Collier, FDEP, © OpenStreetMap, Microsoft, Esri, HERE, Garmin, SafeGraph, GeoTechnologies, Inc, METI/NASA, USGS, EPA, NPS, US Census Bureau, USDA, State of Florida, Maxar, Microsoft



Vanderbilt Beach 2022 Emergences

Layer


- + DNR_2013
- Vanderbilt False Crawls
- Vanderbilt Nest


Beach Renourishment

- Hydraulic
- Mechanical
- Upland



Esri Community Maps Contributors, University of South Florida, County of Collier, FDEP, OpenStreetMap, Microsoft, Esri, HERE, Garmin, SafeGraph, GeoTechnologies, CBOMET/NASA, USGS, EPA, NPS, US Census Bureau, USDA, State of Florida, Maxar, Microsoft





Vanderbilt Beach 2022 Emergencies


- Layer
- + DNR_2013
 - Vanderbilt False Crawls
 - Vanderbilt Nest

Beach Renourishment

- Hydraulic
- Mechanical
- Upland



Esri Community Maps Contributors, University of South Florida, County of Collier, FDEP, © OpenStreetMap, Microsoft, Esri, HERE, Garmin, SafeGraph, GeoTechnologies, Inc, METI/NASA, USGS, EPA, NPS, US Census Bureau, USDA, State of Florida, Maxar, Microsoft



Vanderbilt Beach 2022 Emergences


- Layer
- + DNR_2013
 - Vanderbilt False Crawls
 - Vanderbilt Nest

Beach Renourishment

- Hydraulic
- Mechanical
- Upland



Esri Community Maps Contributors, University of South Florida, County of Collier, FDEP, StreetMap, Microsoft, Esri, HERE, Garmin, SafeGraph, GeoTechnologies, Inc, METI/NASA, USGS, EPA, NPS, US Census Bureau, USDA, State of Florida, Maxar, Microsoft




Vanderbilt Beach 2022 Emergences


- Layer
- + DNR_2013
 - Vanderbilt False Crawls
 - Vanderbilt Nest

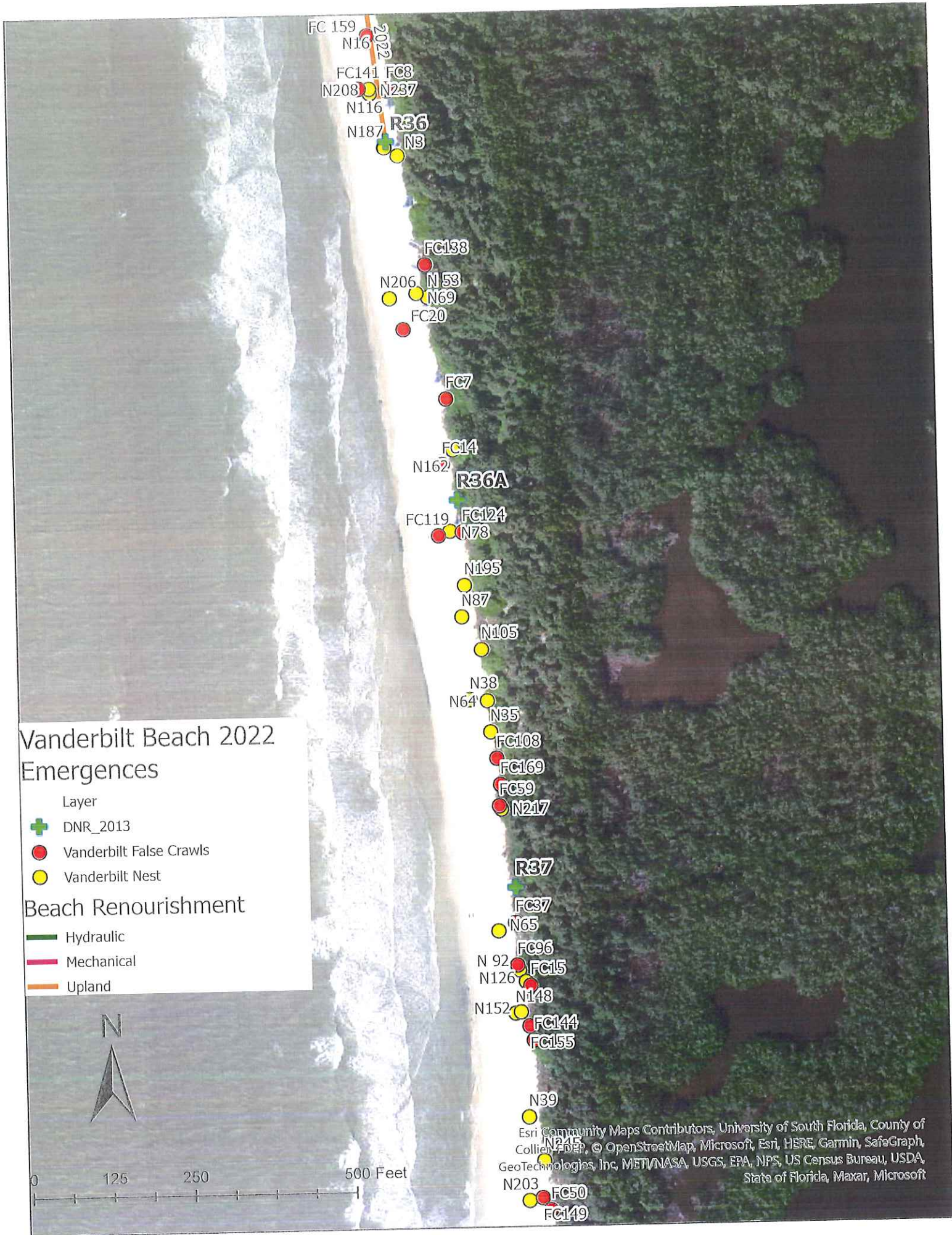
Beach Renourishment

- Hydraulic
- Mechanical
- Upland



Esri Community Maps Contributors, University of South Florida, County of Collier, FDEP, © OpenStreetMap contributors, Microsoft, Esri, HERE, Garmin, SafeGraph, GeoTechnologies, Inc, Mapbox, NASA, USGS, EPA, NPS, US Census Bureau, USDA, State of Florida, Maxar, Microsoft



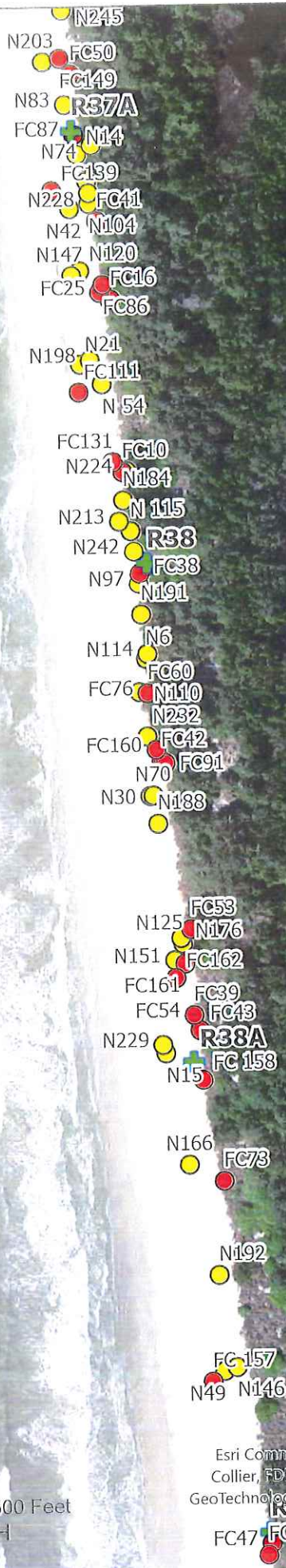


Vanderbilt Beach 2022 Emergencies

- Layer
- + DNR_2013
 - Vanderbilt False Crawls
 - Vanderbilt Nest

Beach Renourishment

- Hydraulic
- Mechanical
- Upland



Esri Community Maps Contributors, University of South Florida, County of Collier, FDEP, © OpenStreetMap, Microsoft, Esri, HERE, Garmin, SafeGraph, GeoTechnologies, Inc, MET/NASA, USGS, EPA, NPS, US Census Bureau, USDA, State of Florida, Maxar, Microsoft

FC47 R39
FC107

N43
FC135

N240
FC130
N100

FC128
N11
FC17
FC156

FC88 FC18
N48

N50 N8
R39A

N158

N135

N31

N199
FC151

N17

N150 R40
N119 N225

N66

FC61
FC127

N40

2022

FC51

R40A
FC126

Vanderbilt Beach 2022 Emergencies

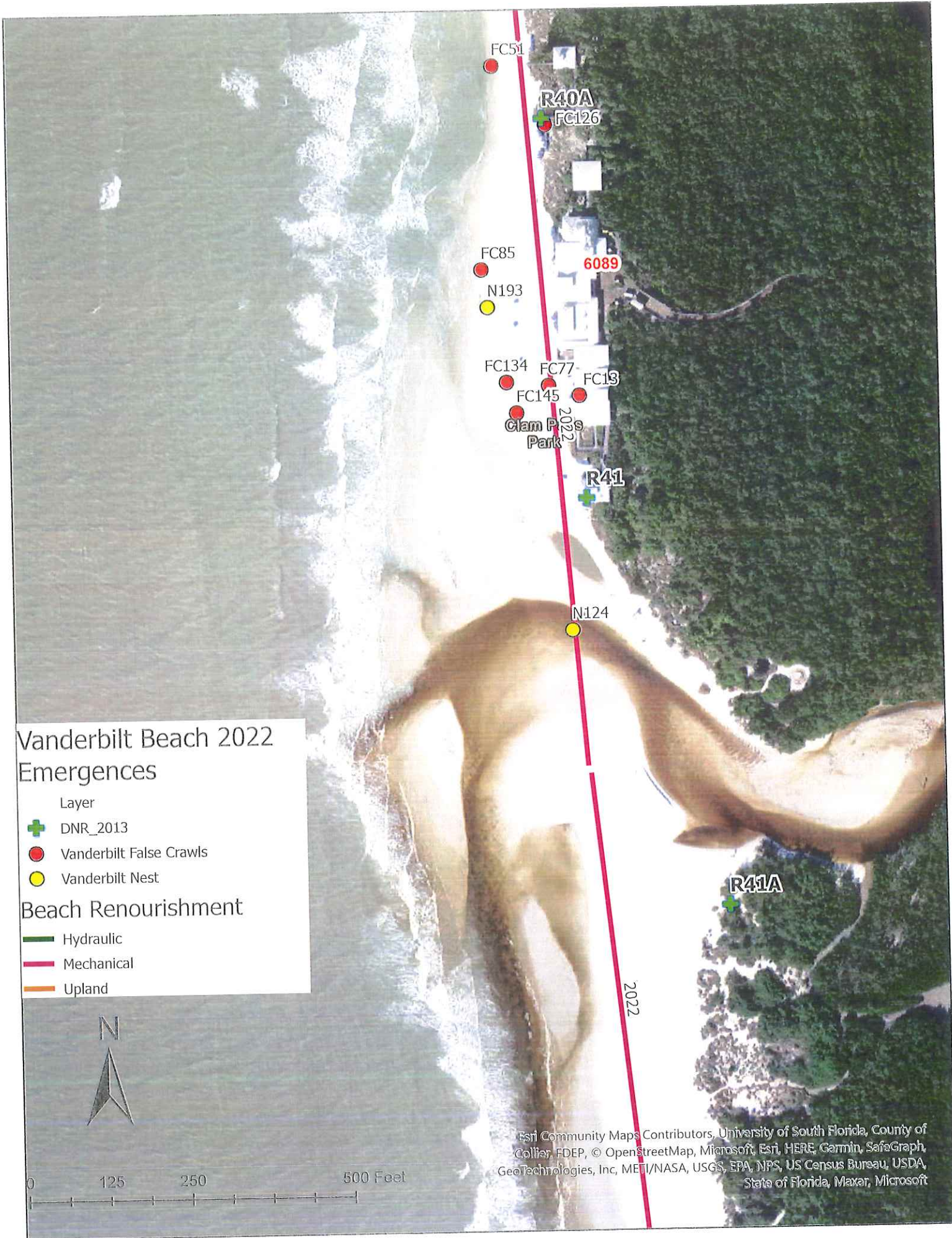
- Layer
- + DNR_2013
 - Vanderbilt False Crawls
 - Vanderbilt Nest

Beach Renourishment

- Hydraulic
- Mechanical
- Upland



Esri Community Maps Contributors, University of South Florida, County of Collier, FDEP, © OpenStreetMap, Microsoft, Esri, HERE, Garmin, SafeGraph, GeoTechnologies, Inc, MET/NASA, USGS, EPA, NPS, US Census Bureau, USDA, State of Florida, Maxar, Microsoft



Vanderbilt Beach 2022 Emergences

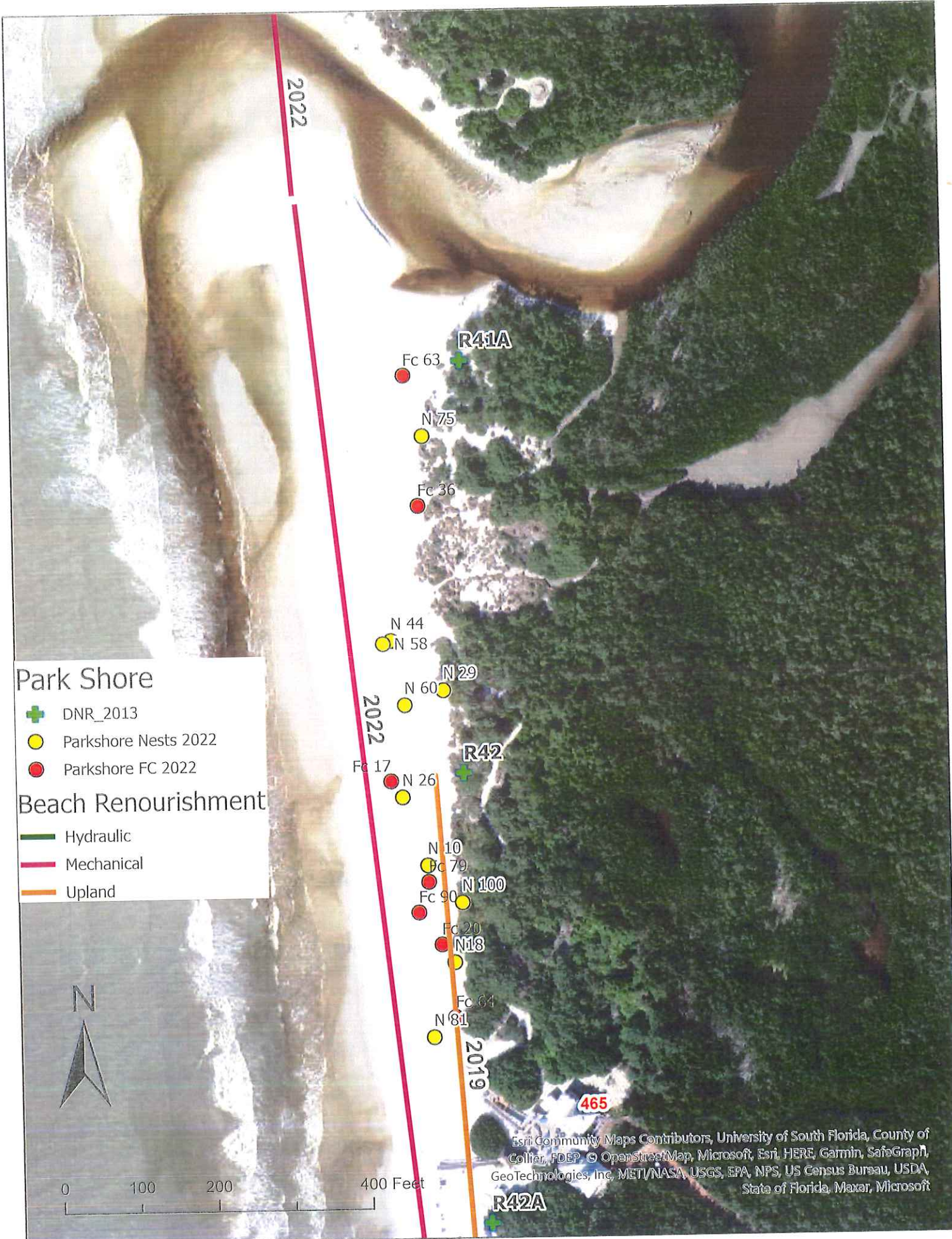
- Layer
- + DNR_2013
 - Vanderbilt False Crawls
 - Vanderbilt Nest

Beach Renourishment

- Hydraulic
- Mechanical
- Upland



Esri Community Maps Contributors, University of South Florida, County of Collier, FDEP, © OpenStreetMap, Microsoft, Esri, HERE, Garmin, SafeGraph, GeoTechnologies, Inc, METI/NASA, USGS, EPA, NPS, US Census Bureau, USDA, State of Florida, Maxar, Microsoft



Park Shore

- + DNR_2013
- Parkshore Nests 2022
- Parkshore FC 2022

Beach Renourishment

- Hydraulic
- Mechanical
- Upland



2022

2022

2019

R41A

R42

R42A

Fc 63

N 75

Fc 36

N 44

N 58

N 29

N 60

Fc 17

N 26

N 10

Fc 79

N 100

Fc 90

Fc 20

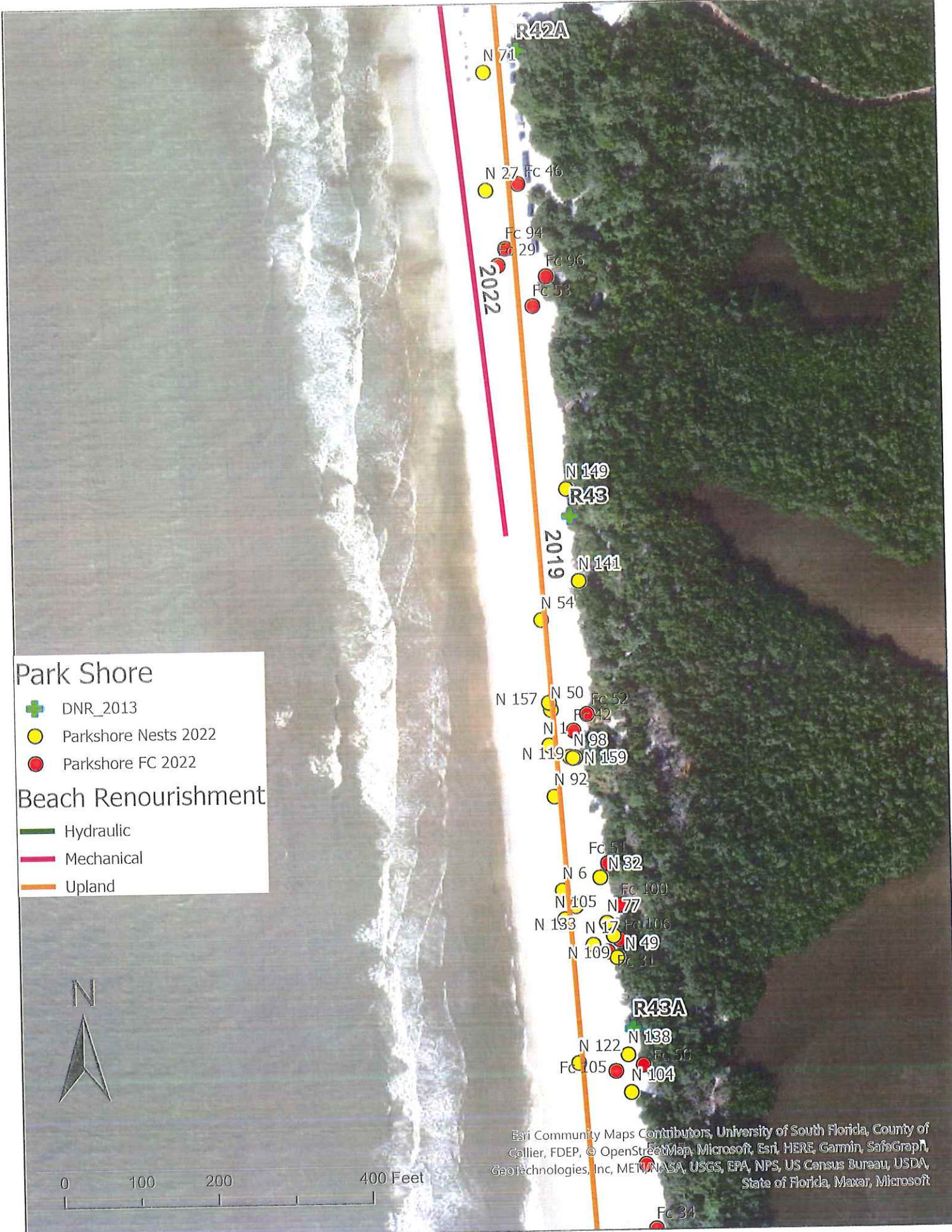
N 18

Fc 64

N 81

465

Esri Community Maps Contributors, University of South Florida, County of Collier, FDEP, © OpenStreetMap, Microsoft, Esri, HERE, Garmin, SafeGraph, GeoTechnologies, Inc, METI/NASA, USGS, EPA, NPS, US Census Bureau, USDA, State of Florida, Maxar, Microsoft



Park Shore

- + DNR_2013
- Parkshore Nests 2022
- Parkshore FC 2022

Beach Renourishment

- Hydraulic
- Mechanical
- Upland



Esri Community Maps Contributors, University of South Florida, County of Collier, FDEP, © OpenStreetMap, Microsoft, Esri, HERE, Garmin, SafeGraph, GeoTechnologies, Inc, METI, NASA, USGS, EPA, NPS, US Census Bureau, USDA, State of Florida, Maxar, Microsoft

R42A

N 71

N 27 Fc 46

Fc 94 Fc 29 Fc 96 Fc 53

2022

N 149 R43

2019

N 141

N 54


N 157 N 50 Fc 52 Fc 42 N 11 N 93 N 119 N 159 N 92

Fc 51 N 32 N 6 Fc 100 N 105 N 77 N 193 N 17 Fc 106 N 49 N 109 Fc 31

R43A

N 122 N 138 Fc 50 N 105 N 104

Fc 34



Park Shore

- + DNR_2013
- Parkshore Nests 2022
- Parkshore FC 2022

Beach Renourishment

- Hydraulic
- Mechanical
- Upland



Esri Community Maps Contributors, University of South Florida, County of Collier, FDEP, © OpenStreetMap, Microsoft, Esri, HERE, Garmin, SafeGraph, GeoTechnologies, Inc, Mapbox, NASA, USGS, EPA, NPS, US Census Bureau, USDA, State of Florida, Maxar, Microsoft



Park Shore


- + DNR_2013
- Parkshore Nests 2022
- Parkshore FC 2022

Beach Renourishment

- Hydraulic
- Mechanical
- Upland



Esri Community Maps Contributors, University of South Florida, County of Collier, FDEP, © OpenStreetMap, Microsoft, Esri, HERE, Garmin, SafeGraph, GeoTechnologies, Inc, METI/NASA, USGS, EPA, NPS, US Census Bureau, USDA, State of Florida, Maxar, Microsoft



Park Shore

- + DNR_2013
- Parkshore Nests 2022
- Parkshore FC 2022


Beach Renourishment

- Hydraulic
- Mechanical
- Upland



0 100 200 400 Feet

Esri Community Maps Contributors, University of South Florida, County of Collier, DEP, OpenStreetMap, Microsoft, Esri, HERE, Garmin, SafaGraph, GeoTechnologies, Inc, METI/NASA, USGS, EPA, NPS, US Census Bureau, USDA, State of Florida, Maxar, Microsoft



Park Shore


- + DNR_2013
- Parkshore Nests 2022
- Parkshore FC 2022

Beach Renourishment

- Hydraulic
- Mechanical
- Upland



Esri Community Maps Contributors, University of South Florida, County of Collier, FDSP, © OpenStreetMap, Microsoft, Esri, HERE, Garmin, SafeGraph, GeoTechnologies, Inc, METI/MASA, USGS, EPA, NPS, US Census Bureau, USDA, State of Florida, Maxar, Microsoft



Park Shore

- + DNR_2013
- Parkshore Nests 2022
- Parkshore FC 2022


Beach Renourishment

- Hydraulic
- Mechanical
- Upland



0 100 200 400 Feet

Esri Community Maps Contributors, University of South Florida, County of Collier, FDEP, © OpenStreetMap, Microsoft, Esri, HERE, Garmin, SafeGraph, GeoTechnologies, Inc, MET/NASA, USGS, EPA, NPS, US Census Bureau, USDA, State of Florida, Maxar, Microsoft



Park Shore

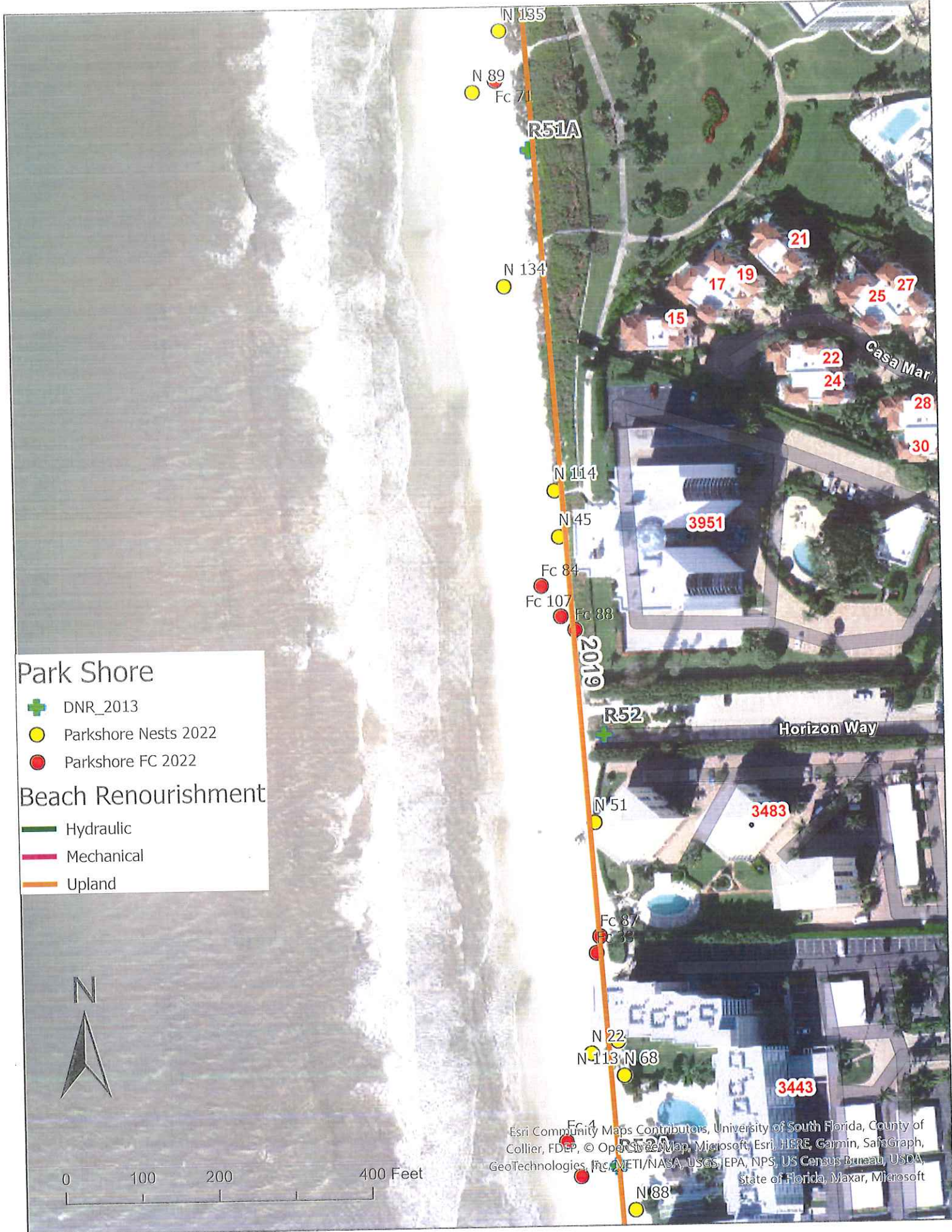
- + DNR_2013
- Parkshore Nests 2022
- Parkshore FC 2022

Beach Renourishment

- Hydraulic
- Mechanical
- Upland



Esri Community Maps Contributors, University of South Florida, County of Collier, FDEP, © OpenStreetMap, Microsoft, Esri, HERE, Garmin, SafeGraph, GeoTechnologies, Inc, MET/NASA, USGS, EPA, NPS, US Census Bureau, USDA, State of Florida, Maxar, Microsoft



Park Shore

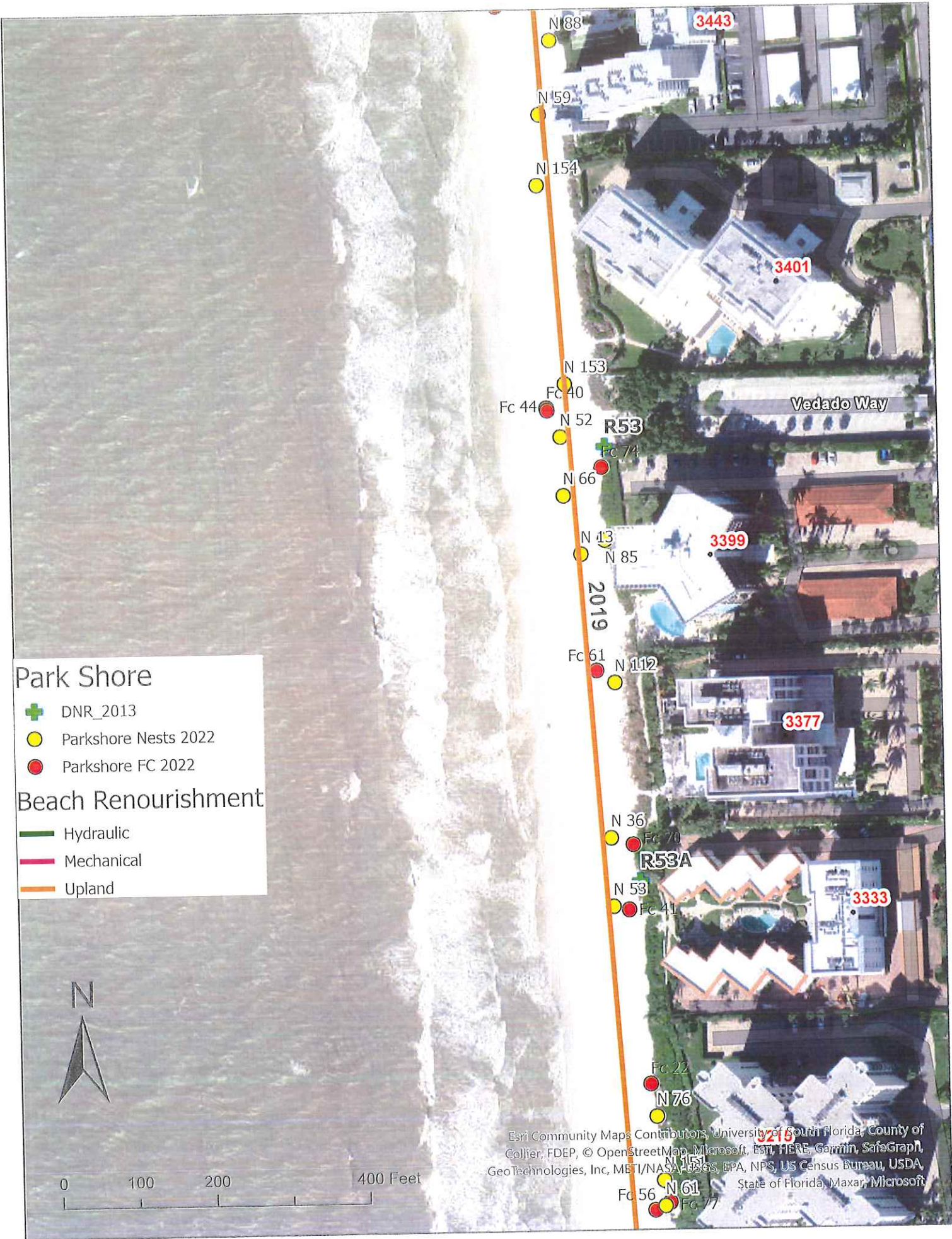
- + DNR_2013
- Parkshore Nests 2022
- Parkshore FC 2022

Beach Renourishment

- Hydraulic
- Mechanical
- Upland



Esri Community Maps Contributors, University of South Florida, County of Collier, FDEP, © OpenStreetMap, Microsoft, Esri, HERE, Garmin, SafeGraph, GeoTechnologies, Inc., XE/TI/NASA, USGS, EPA, NPS, US Census Bureau, USDA, State of Florida, Maxar, Microsoft



Park Shore

- + DNR_2013
- Parkshore Nests 2022
- Parkshore FC 2022

Beach Renourishment

- Hydraulic
- Mechanical
- Upland



Esri Community Maps Contributors, University of South Florida, County of Collier, FDEP, © OpenStreetMap, Microsoft, Esri, HERE, Garmin, SafeGraph, GeoTechnologies, Inc, METI/NASA, USGS, EPA, NPS, US Census Bureau, USDA, State of Florida, Maxar, Microsoft



Park Shore

- + DNR_2013
- Parkshore Nests 2022
- Parkshore FC 2022

Beach Renourishment

- Hydraulic
- Mechanical
- Upland



Esri Community Maps Contributors, University of South Florida, County of Collier, FDEP, © OpenStreetMap, Microsoft, Esri, HERE, Garmin, SafeGraph, GeoTechnologies, Inc, METI/NASA, USGS, EPA, NPS, US Census Bureau, USDA, State of Florida, Maxar, Microsoft



Park Shore

- + DNR_2013
- Parkshore Nests 2022
- Parkshore FC 2022


Beach Renourishment

- Hydraulic
- Mechanical
- Upland



0 100 200 400 Feet

Esri Community Maps Contributors, University of South Florida, County of Collier, FDEP, © OpenStreetMap, Microsoft, Esri, HERE, Garmin, SafeGraph, GeoTechnologies, Inc, METI/NASA, USGS, EPA, NPS, US Census Bureau, USDA, State of Florida, Maxar, Microsoft



Park Shore


- + DNR_2013
- Parkshore Nests 2022
- Parkshore FC 2022

Beach Renourishment

- Hydraulic
- Mechanical
- Upland



Esri Community Maps Contributors, University of South Florida, County of Collier, FDEP, © OpenStreetMap, Microsoft, Esri, HERE, Garmin, SafeGraph, GeoTechnologies, Inc, METI/NASA, USGS, EPA, NPS, US Census Bureau, USDA, State of Florida, Maxar, Microsoft



City of Naples Emergences 2022


- Hydraulic
- Mechanical
- Upland
- + DNR_2013
- Naples FC 2022
- Naples Nests 2022



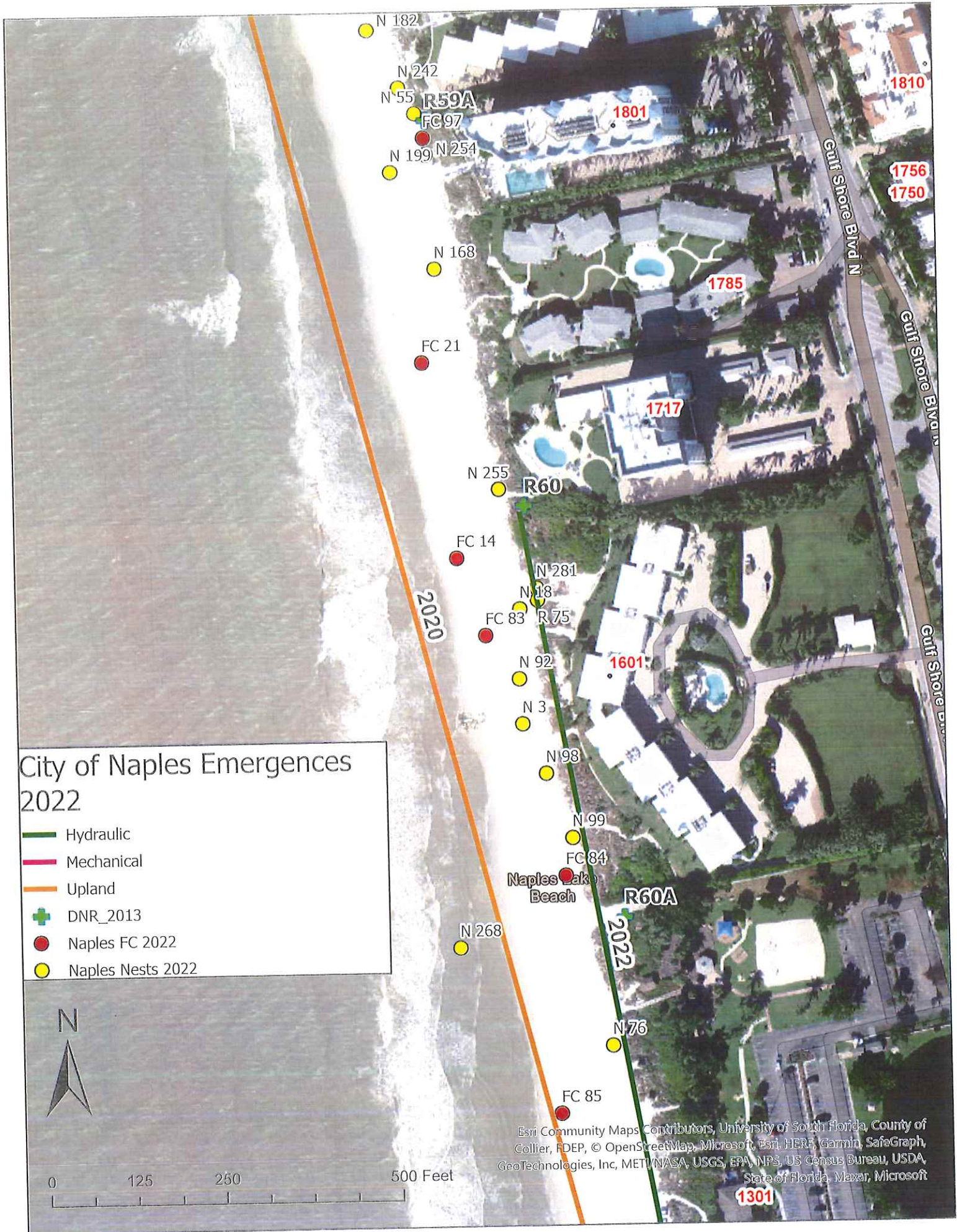
Esri Community Maps Contributors, University of South Florida, County of Collier, FDEP, © OpenStreetMap, Microsoft, Esri, HERE, Garmin, SafeGraph, GeoTechnologies, Inc, METI/NASA, USGS, EPA, NPS, US Census Bureau, USDA, State of Florida, Maxar, Microsoft

City of Naples Emergences 2022

-  Hydraulic
-  Mechanical
-  Upland
-  DNR_2013
-  Naples FC 2022
-  Naples Nests 2022



Esri Community Maps Contributors, University of South Florida, County of Collier, FDEP, © OpenStreetMap, Microsoft, Esri, HERE, Garmin, SafeGraph, GeoTechnologies, Inc, METI/NASA, USGS, EPA, NPS, US Census Bureau, USDA, State of Florida, Maxar, Microsoft




City of Naples Emergences 2022

- Hydraulic
- Mechanical
- Upland
- + DNR_2013
- Naples FC 2022
- Naples Nests 2022



Esri Community Maps Contributors, University of South Florida, County of Collier, FDEP, © OpenStreetMap, Microsoft, Esri, HERE, Garmin, SafeGraph, GeoTechnologies, Inc, MET/NASA, USGS, EPA, NPS, US Census Bureau, USDA, State of Florida, Maxar, Microsoft

1301



City of Naples Emergences 2022


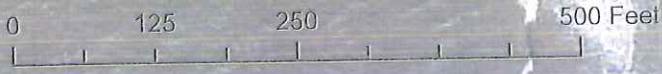
- Hydraulic
- Mechanical
- Upland
- + DNR_2013
- Naples FC 2022
- Naples Nests 2022




Esri Community Maps Contributors, University of South Florida, County of Collier, FDEP, © OpenStreetMap, Microsoft, Esri, HERE, Garmin, SafeGraph, GeoTechnologies, Inc, METI/NASA-USGS, EPA, NPS, US Census Bureau, USDA, State of Florida, Maxar, Microsoft

City of Naples Emergences 2022

-  Hydraulic
-  Mechanical
-  Upland
-  DNR_2013
-  Naples FC 2022
-  Naples Nests 2022



Esri Community Maps contributors, University of South Florida, County of Collier, FDEP, © 2022 StreetMap, Microsoft, HERE, Garmin, SafeGraph, GeoTechnologies, Inc, METI/NASA, USGS, EPA, NPS, US Census Bureau, USDA, State of Florida, Maxar, Microsoft



City of Naples Emergences 2022

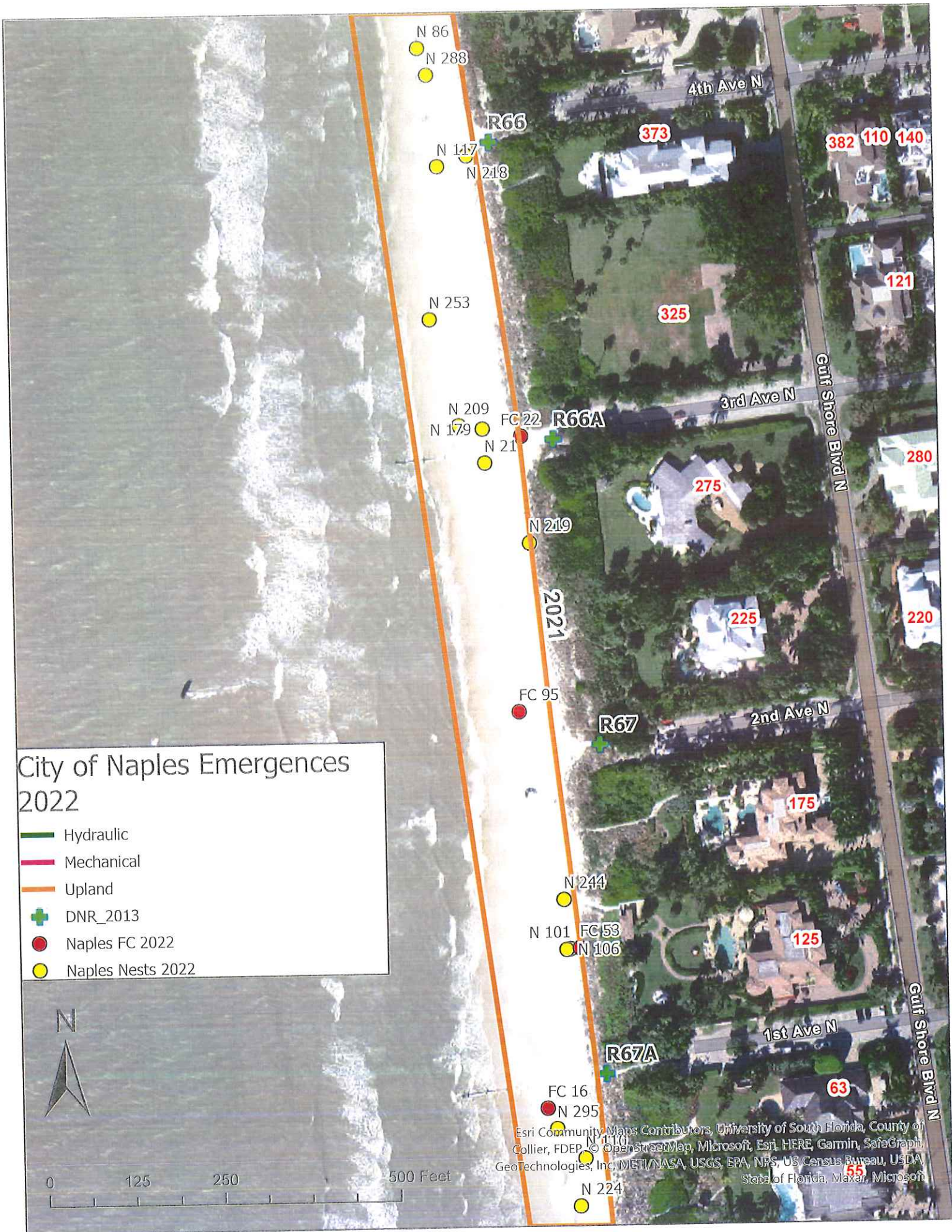
- Hydraulic
- Mechanical
- Upland
- + DNR_2013
- Naples FC 2022
- Naples Nests 2022



Esri Community Maps Contributors, University of South Florida, County of Collier, FDEP, © OpenStreetMap, Microsoft, Esri, HERE, Garmin, SafeGraph, GeoTechnologies, Inc, METI/NASA, USGS, EPA, NPS, US Census Bureau, USDA, State of Florida, Maxar, Microsoft

City of Naples Emergences 2022

- Hydraulic
- Mechanical
- Upland
- + DNR_2013
- Naples FC 2022
- Naples Nests 2022



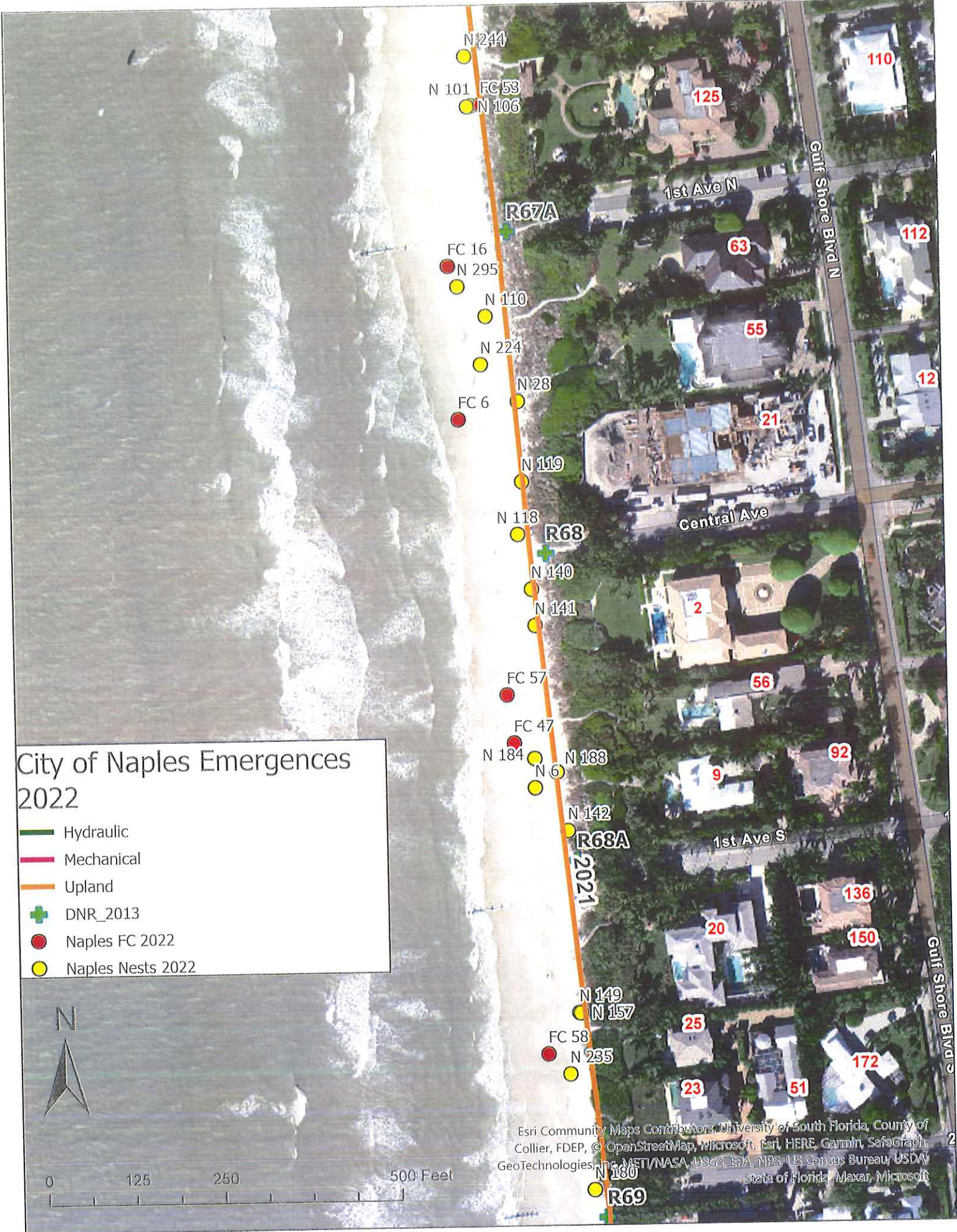
Esri Community, Maps Contributors, University of South Florida, County of Collier, FDEP, © OpenStreetMap, Microsoft, Esri, HERE, Garmin, SafeGraph, GeoTechnologies, Inc, METI/NASA, USGS, EPA, NPS, US Census Bureau, USDA, State of Florida, Maxar, Microsoft

City of Naples Emergences 2022

- Hydraulic
- Mechanical
- Upland
- + DNR_2013
- Naples FC 2022
- Naples Nests 2022



Esri Community Maps Contributors, University of South Florida, County of Collier, FDEP, © OpenStreetMap, Microsoft, Esri, HERE, Garmin, SafeGraph, GeoTechnologies, Inc, METI/NASA, USGS, EPA, NPS, US Census Bureau, USDA, State of Florida, Maxar, Microsoft



City of Naples Emergences 2022

- Hydraulic
- Mechanical
- Upland
- + DNR_2013
- Naples FC 2022
- Naples Nests 2022



Esri Community, Mapbox Contributors, University of South Florida, County of Collier, FDEP, © OpenStreetMap, Microsoft, Esri, HERE, Garmin, SafeGraph, GeoTechnologies, Inc, METI/NASA, USGS, EPA, NPS, US Census Bureau, USDA, State of Florida, Maxar, Microsoft


City of Naples Emergences 2022


- Hydraulic
- Mechanical
- Upland
- + DNR_2013
- Naples FC 2022
- Naples Nests 2022



0 125 250 500 Feet

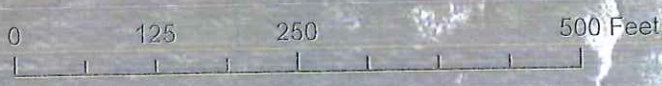
Esri Community Maps Contributors, University of South Florida, County of Collier, FDEP, © OpenStreetMap, Microsoft, Esri, HERE, Garmin, SafeGraph, GeoTechnologies, 155 METI/NASA, USGS, EPA, NPS, US Census Bureau, USDA, State of Florida, Maxar, Microsoft






City of Naples Emergences 2022

- Hydraulic
- Mechanical
- Upland
- + DNR_2013
- Naples FC 2022
- Naples Nests 2022



Esri Community Maps Contributors, University of South Florida, County of Collier, FDEP, © OpenStreetMap, Microsoft, Esri, HERE, Garmin, SafeGraph, GeoTechnologies, Inc, METI/NASA, USGS, EPA, NPS, US Census Bureau, USDA, State of Florida, Maxar, Microsoft



City of Naples Emergences 2022


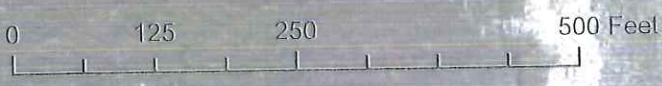
- Hydraulic
- Mechanical
- Upland
- + DNR_2013
- Naples FC 2022
- Naples Nests 2022



Esri Community Maps Contributors, University of South Florida, County of Collier, FDEP, © OpenStreetMap contributors, Esri, HERE, Garmin, SafeGraph, GeoTechnologies, Inc, METI/NASA, USGS, EPA, NPS, US Census Bureau, USDA, State of Florida, Maxar, Microsoft

City of Naples Emergences 2022

- Hydraulic
- Mechanical
- Upland
- + DNR_2013
- Naples FC 2022
- Naples Nests 2022



Esri Community Maps Contributors, University of South Florida, County of Collier, FDEP, © OpenStreetMap, Microsoft, Esri, HERE, Garmin, SafeGraph, GeoTechnologies, Inc, METI/NASA, USGS, EPA, NPS, US Census Bureau, USDA, State of Florida, Maxar, Microsoft


City of Naples Emergences 2022

- Hydraulic
- Mechanical
- Upland
- + DNR_2013
- Naples FC 2022
- Naples Nests 2022




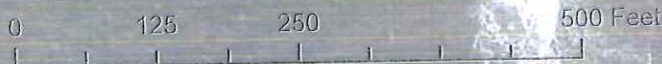
0 125 250 500 Feet

Esri, Community Maps Contributors, University of South Florida, County of Collier, DEP, © OpenStreetMap, Microsoft, Esri, HERE, Garmin, SafeGraph, GeoTechnologies, NOAA, METI/NASA, USGS, EPA, NPS, US Census Bureau, USDA, State of Florida, Maxar, Microsoft




City of Naples Emergences 2022

- Hydraulic
- Mechanical
- Upland
- + DNR_2013
- Naples FC 2022
- Naples Nests 2022

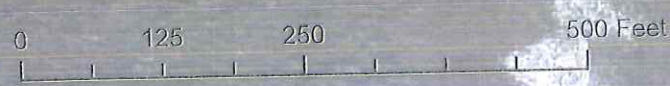


Esri Community Maps Contributors, University of South Florida, County of Collier, FDER, © OpenStreetMap, Microsoft, Esri, HERE, Garmin, SafeGraph, GeoTechnologies, Inc, METI/NASA, USGS, EPA, NPS, US Census Bureau, USDA, State of Florida, Maxar, Microsoft



City of Naples Emergences 2022

- Hydraulic
- Mechanical
- Upland
- + DNR_2013
- Naples FC 2022
- Naples Nests 2022



Esri Community Maps Contributors, University of South Florida, County of Collier, FDEP, OpenStreetMap, Microsoft, Esri, HERE, Garmin, SafeGraph, GeoTechnologies, Inc., METI/NASA, USGS, EPA, NPS, US Census Bureau, USDA, State of Florida, Maxar, Microsoft

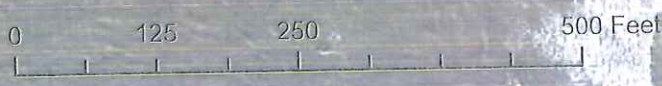
- R81A N 264
- FC 81
- FC 148
- FC 193
- FC 68
- 2900
- FC 157
- R82 N 108
- N 123
- N 53
- N 167
- FC 28
- FC 177
- 3034
- Port Royal Beach & Club
- N 66
- R82A
- 3054
- N 136
- N 156
- N 47
- FC 27
- 3100
- N 228
- N 269
- N 10
- N 74
- N 274
- 3150
- 45
- 3170
- N 57
- N 293
- N 213
- 32nd Ave S

Gordon Dr


Gordon Dr

City of Naples Emergences 2022

- Hydraulic
- Mechanical
- Upland
- + DNR_2013
- Naples FC 2022
- Naples Nests 2022



Esri Community Maps Contributors, University of South Florida, County of Collier, FDEP, © OpenStreetMap, Microsoft, Esri, HERE, Garmin, SafeGraph, GeoTechnologies, Inc, METI/NASA, USGS, EPA, NPS, US Census Bureau, USDA, NOAA, NGA, State of Florida, Maxar, Microsoft




City of Naples Emergences 2022

- Hydraulic
- Mechanical
- Upland
- + DNR_2013
- Naples FC 2022
- Naples Nests 2022



Esri Community Maps Contributors, University of South Florida, County of Collier, FDEP, OpenStreetMap, Microsoft, Esri, HERE, Garmin, SafeGraph, GeoTechnologies, Inc, METI/NASA, USGS, EPA, NPS, US Census Bureau, USDA, State of Florida, Maxar, Microsoft






City of Naples Emergences 2022

- Hydraulic
- Mechanical
- Upland
- + DNR_2013
- Naples FC 2022
- Naples Nests 2022



Collier Co PA, CompassData Inc, State of Florida, Maxar, Microsoft, Esri Community Maps Contributors, University of South Florida, County of Collier, OpenStreetMap, Microsoft, Esri, HERE, Garmin, SafeGraph, GeoTechnologies, Inc, VEEVA, NASA, USGS, EPA, NPS, US Census Bureau, USDA



City of Naples Emergences 2022


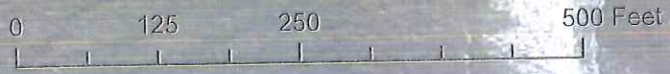
- Hydraulic
- Mechanical
- Upland
- + DNR_2013
- Naples FC 2022
- Naples Nests 2022



Collier Co PA, CompassData Inc, State of Florida, Maxar, Microsoft, Esri
 Community Maps Contributors, University of South Florida, County of Collier,
 FDEP, © OpenStreetMap, Microsoft, Esri, HERE, Garmin, SafeGraph,
 GeoTechnologies, Inc, METI/NASA, USGS, EPA, NPS, US Census Bureau, USDA

City of Naples Emergences 2022

- Hydraulic
- Mechanical
- Upland
- + DNR_2013
- Naples FC 2022
- Naples Nests 2022




Esri Community Maps Contributors, University of South Florida, County of Collier, FDEP, © OpenStreetMap, Microsoft, Esri, HERE, Garmin, SafeGraph, GeoTechnologies, Inc, METI/NASA, USGS, EPA, NPS, US Census Bureau, USDA, State of Florida, Maxar, Microsoft

Marco Island 2022 Emergences

Layer

Layer2

- Hydraulic
- Mechanical
- Upland
- DNR_2013
- Marco Island FC 2022
- Marco Island Nests 2021



0 125 250 500 Feet



Marco Island 2022 Emergences

Layer

Layer2

Hydraulic

Mechanical

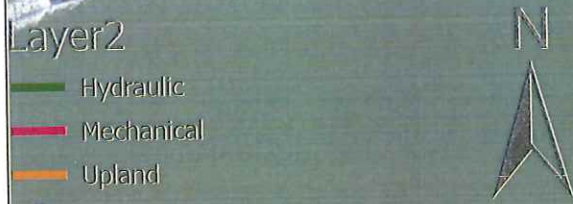
Upland

DNR_2013

Marco Island FC 2022

Marco Island Nests 2021

0 125 250 500 Feet



Marco Island 2022 Emergences

Layer

Layer2

- Hydraulic
- Mechanical
- Upland
- + DNR_2013
- Marco Island FC 2022
- Marco Island Nests 2021

500 Feet



Collier Co PA, CompassData Inc., State of Florida, Maxar, Microsoft, Esri
 Community Maps Contributors, University of South Florida, County of Collier,
 FDEP, © OpenStreetMap, Microsoft, Esri, HERE, Garmin, SafeGraph,
 GeoTechnologies, Inc, METI/NASA, USGS, EPA, NPS, US Census Bureau, USDA

Marco Island 2022 Emergences


Big Marco Pass

Layer

Layer2

- Hydraulic
- Mechanical
- Upland
- DNR_2013
- Marco Island FC 2022
- Marco Island Nests 2021

500 Feet



Collier Co PA, CompassData Inc., State of Florida, Maxar, Microsoft, Esri, Community Maps Contributors, University of South Florida, County of Collier, FDEP, © OpenStreetMap, Microsoft, Esri, HERE, Garmin, SafeGraph, GeoTechnologies, Inc, METI/NASA, USGS, EPA, NPS, US Census Bureau, USDA


Marco Island, 2022 Emergences

Layer

Layer2

- Hydraulic
- Mechanical
- Upland
- DNR_2013

0 125 250 500 Feet



Collier Co PA, CompassData Inc., State of Florida, Maxar, Microsoft, Esri, Community Maps Contributors, University of South Florida, County of Collier, FDEP, © OpenStreetMap, Microsoft, Esri, HERE, Garmin, SafeGraph, GeoTechnologies, Inc, METI/NASA, USGS, EPA, NPS, US Census Bureau, USDA

Marco Island 2022 Emergences

0 125 250 500 Feet

Layer
Layer2



- Hydraulic
- Mechanical
- Upland
- DNR_2013
- Marco Island FC 2022
- Marco Island Nests 2021




Collier Co PA, CompassData Inc., State of Florida, Maxar, Microsoft, Esri
Community Maps Contributors, University of South Florida, County of Collier,
FDEP, © OpenStreetMap, Microsoft, Esri, HERE, Garmin, SafeGraph,
GeoTechnologies, Inc, METI/NASA, USGS, EPA, NPS, US Census Bureau, USDA

Marco Island 2022 Emergences

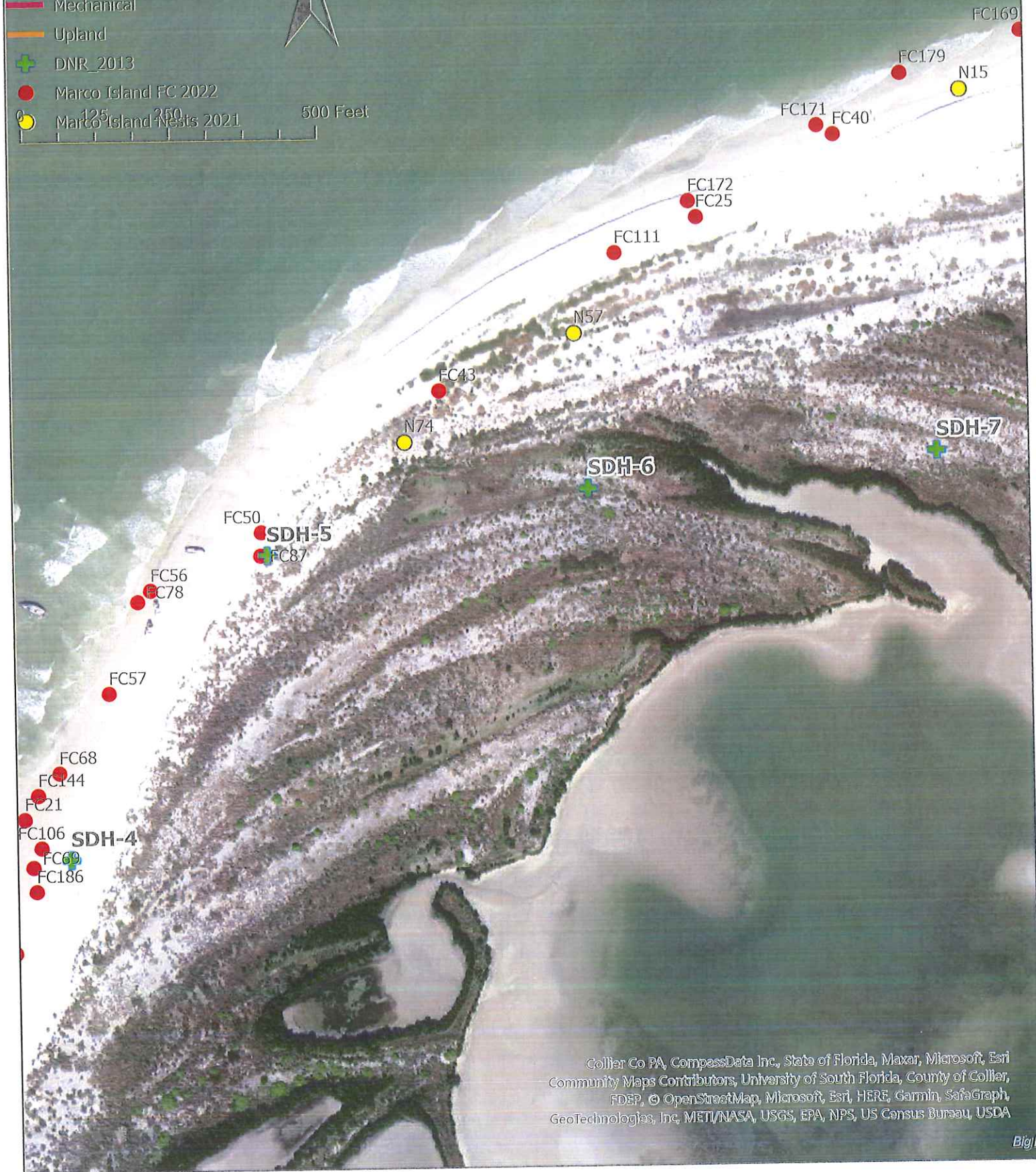
Layer

Layer2

- Hydraulic
- Mechanical
- Upland
- DNR_2013
- Marco Island FC 2022
- Marco Island Nests 2021

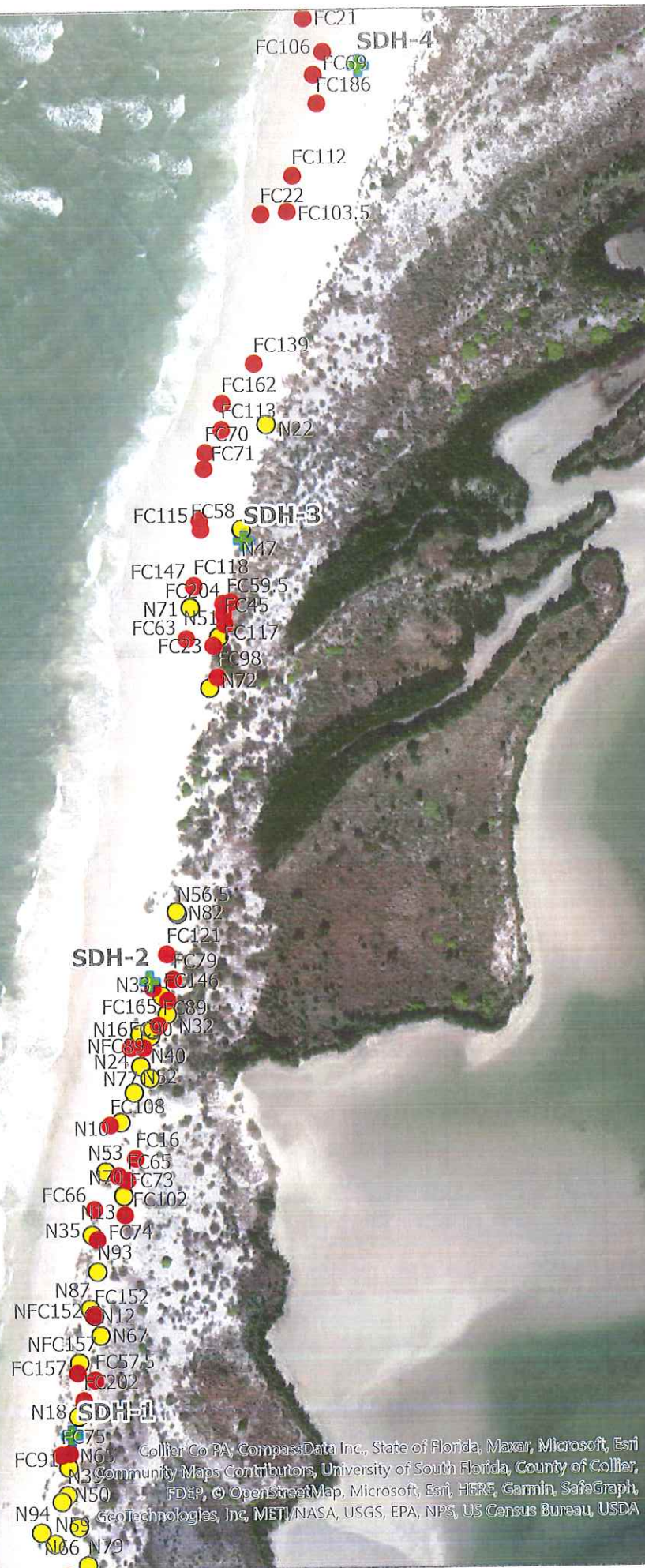


125 250 500 Feet



Collier Co PA, CompassData Inc., State of Florida, Maxar, Microsoft, Esri
Community Maps Contributors, University of South Florida, County of Collier,
FDEP, © OpenStreetMap, Microsoft, Esri, HERE, Garmin, SafeGraph,
GeoTechnologies, Inc, METI/NASA, USGS, EPA, NPS, US Census Bureau, USDA

Marco Island 2022 Emergences



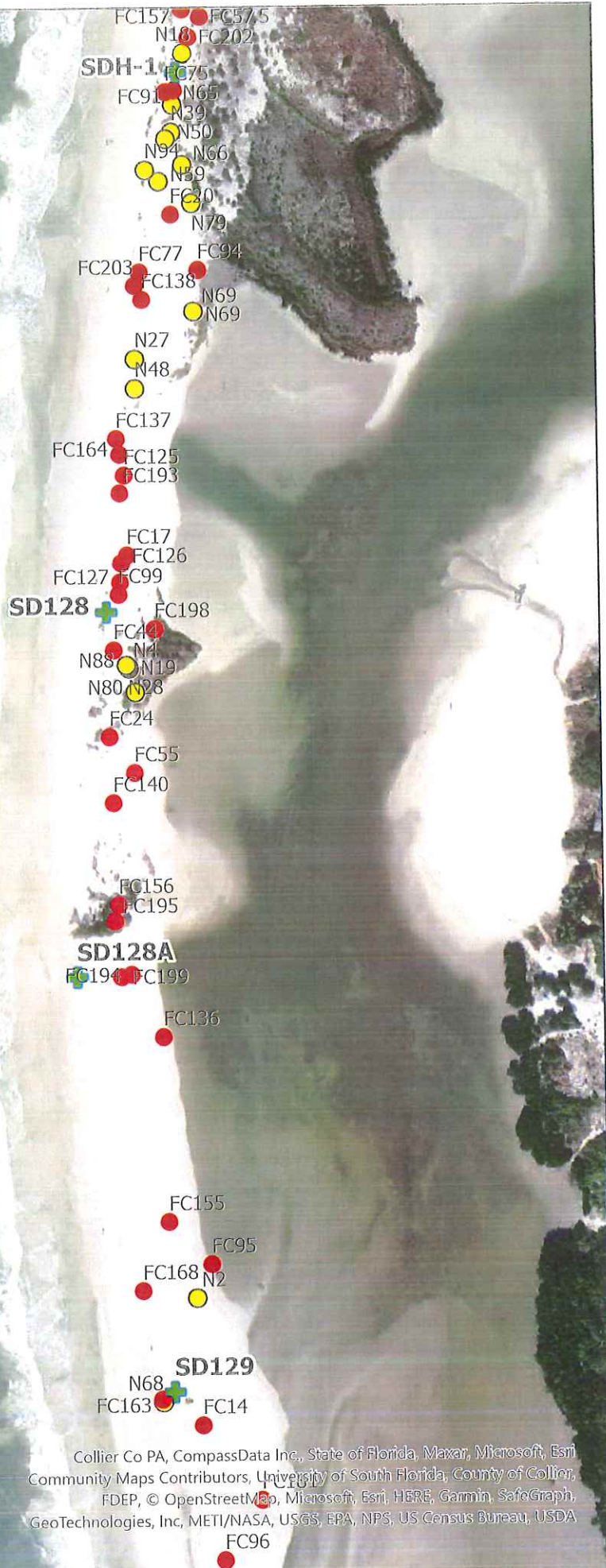
Collier Co PA, CompassData Inc., State of Florida, Maxar, Microsoft, Esri
 Community Maps Contributors, University of South Florida, County of Collier,
 FDEP, © OpenStreetMap, Microsoft, Esri, HERE, Garmin, SafeGraph,
 GeoTechnologies, Inc, METI, NASA, USGS, EPA, NPS, US Census Bureau, USDA

Marco Island 2022 Emergences


Layer

Layer2

- Hydraulic
- Mechanical
- Upland
- + DNR_2013
- Marco Island FC 2022
- Marco Island Nests 2021



Collier Co PA, CompassData Inc., State of Florida, Maxar, Microsoft, Esri, Community Maps Contributors, University of South Florida, County of Collier, FDEP, © OpenStreetMap, Microsoft, Esri, HERE, Garmin, SafeGraph, GeoTechnologies, Inc, METI/NASA, USGS, EPA, NPS, US Census Bureau, USDA



Marco Island 2022 Emergences


Layer

Layer2

- Hydraulic
- Mechanical
- Upland
- + DNR_2013
- Marco Island FC 2022
- Marco Island Nests 2021

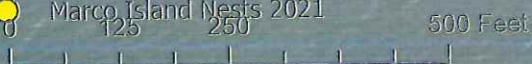
0 125 250 500 Feet

Collier Co PA, CompassData Inc., State of Florida, Maxar, Microsoft, Esri
 Community Maps Contributors, University of South Florida, County of Collier,
 FDEP, © OpenStreetMap, Microsoft Esri, HERE, Garmin, SafeGraph,
 GeoTechnologies, Inc, METI/NASA, USGS, EPA, NPS, US Census Bureau, USDA




Marco Island 2022 Emergences

- Layer
- Layer2
- Hydraulic
 - Mechanical
 - Upland
 - + DNR_2013
 - Marco Island FC 2022
 - Marco Island Nests 2021



Collier Co PA, CompassData Inc., State of Florida, Maxar, Microsoft, Esri
 Community Maps Contributors, University of South Florida, County of Collier,
 FDEP, © OpenStreetMap, Microsoft, Esri, HERE, Garmin, SafeGraph,
 GeoTechnologies, Inc, METI/NASA, USGS, EPA, NPS, US Census Bureau, USDA



Marco Island 2022 Emergences

- Layer
- Layer2
- Hydraulic
 - Mechanical
 - Upland
 - + DNR_2013
 - Marco Island FC 2022
 - Marco Island Nests 2021



Collier Co PA, CompassData Inc., State of Florida, Maxar, Microsoft, Esri
 Community Maps Contributors, University of South Florida, County of Collier,
 FDEP, © OpenStreetMap, Microsoft, Esri, HERE, Garmin, SafeGraph,
 GeoTechnologies, Inc, METI/NASA, USGS, EPA, NPS, US Census Bureau, USDA



Marco Island 2022 Emergences


Layer

Layer2

-  Hydraulic
-  Mechanical
-  Upland
-  DNR_2013
-  Marco Island FC 2022
-  Marco Island Nests 2021

0 125 250 500 Feet

Collier Co PA, CompassData Inc., State of Florida, Maxar, Microsoft, Esri
 Community Maps Contributors, University of South Florida, County of Collier,
 FDEP, © OpenStreetMap, Microsoft, Esri, HERE, Garmin, SafeGraph,
 GeoTechnologies, Inc, METI/NASA, USGS, EPA, NPS, US Census Bureau, USDA



Marco Island 2022 Emergences

Layer

Layer2

- Hydraulic
- Mechanical
- Upland
- + DNR_2013
- Marco Island FC 2022
- Marco Island Nests 2021



Esri Community Maps Contributors, University of South Florida, County of Collier, FDEP, © OpenStreetMap, Microsoft, Esri, HERE, Garmin, SafeGraph, GeoTechnologies, Inc, METI/NASA, USGS, EPA, NPS, US Census Bureau, USDA, State of Florida, Maxar, Microsoft



FC110

R137A

58

44

47

32

25

762

20

780

17

92

R138

130

125

121

R138A

R139

2019

R139A

FC100
FC109

FC62

174

FC132

176

FC84

R140

220

R140A

280

300

FC83

R141

FC143

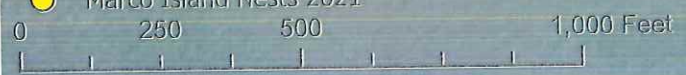
Residence Beach

Marco Island 2022 Emergences


Layer

Layer2

- Hydraulic
- Mechanical
- Upland
- + DNR_2013
- Marco Island FC 2022
- Marco Island Nests 2021

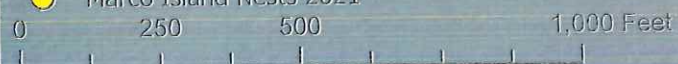


Esri Community Maps Contributors, University of South Florida, County of Collier, FDEP, © OpenStreetMap, Microsoft, Esri, HERE, Garmin, SwireGraph, GeoTechnologies, Inc, METI/NASA, USGS, EPA, NPS, US Census Bureau, USDA, State of Florida, Maxar, Microsoft



Marco Island 2022 Emergences

- Layer
- Layer2
- Hydraulic
 - Mechanical
 - Upland
 - + DNR_2013
 - Marco Island FC 2022
 - Marco Island Nests 2021

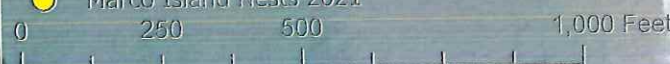


Esri Community Maps Contributors, University of South Florida, County of Collier, FDEP, © OpenStreetMap, Microsoft, Esri, HERE, Garmin, SafeGraph, GeoTechnologies, Inc, METI/NAASA, USGS, EPA, NPS, US Census Bureau, USDA, State of Florida, Maxar, Microsoft



Marco Island 2022 Emergences

- Layer
- Layer2
- Hydraulic
 - Mechanical
 - Upland
 - + DNR_2013
 - Marco Island FC 2022
 - Marco Island Nests 2021



South M
Bran
N20
FC171
FC76

2020

Esri, Community Maps Contributors, University of South Florida, County of Collier, FDEP, OpenStreetMap, Microsoft, Esri, HERE, Garmin, SafeGraph, GeoTechnologies, Inc, METI/NASA, USGS, EPA, NPS, US Census Bureau, USDA, State of Florida, Maxar, Microsoft

Marco Island 2022 Emergences

Layer

Layer2

- Hydraulic
- Mechanical
- Upland
- + DNR_2013
- Marco Island FC 2022
- Marco Island Nests 2021



1,000 Feet



Esri Community Maps Contributors, University of South Florida, County of Collier, FDEP, © OpenStreetMap, Microsoft, Esri, HERE, Garmin, SafeGraph, GeoTechnologies, Inc, METI/NASA, USGS, EPA, NPS, US Census Bureau, USDA, State of Florida, Maxar, Microsoft