

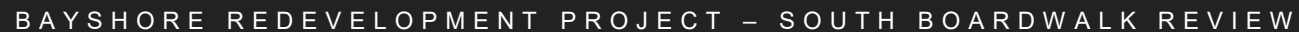


Bayshore Drive Redevelopment Project

Pedestrian Connection to Sugden Regional Park



The image is a composite of two aerial photographs. The top photograph shows a large, dark, irregularly shaped pond surrounded by a thick forest of green trees. A residential neighborhood with houses and streets is visible in the background. The bottom photograph shows a park area with a large, rectangular grassy field, a smaller pond, and a residential neighborhood. A blue line is highlighted on the ground, indicating a pedestrian path or route. The text 'Bayshore Drive Redevelopment Project' and 'Pedestrian Connection to Sugden Regional Park' is overlaid on the top photograph.



on Date: May 7, 2012

Page 10 of 20

Cultural Arts Village at Baysshore PUD: PUDZ-PL2010-5922

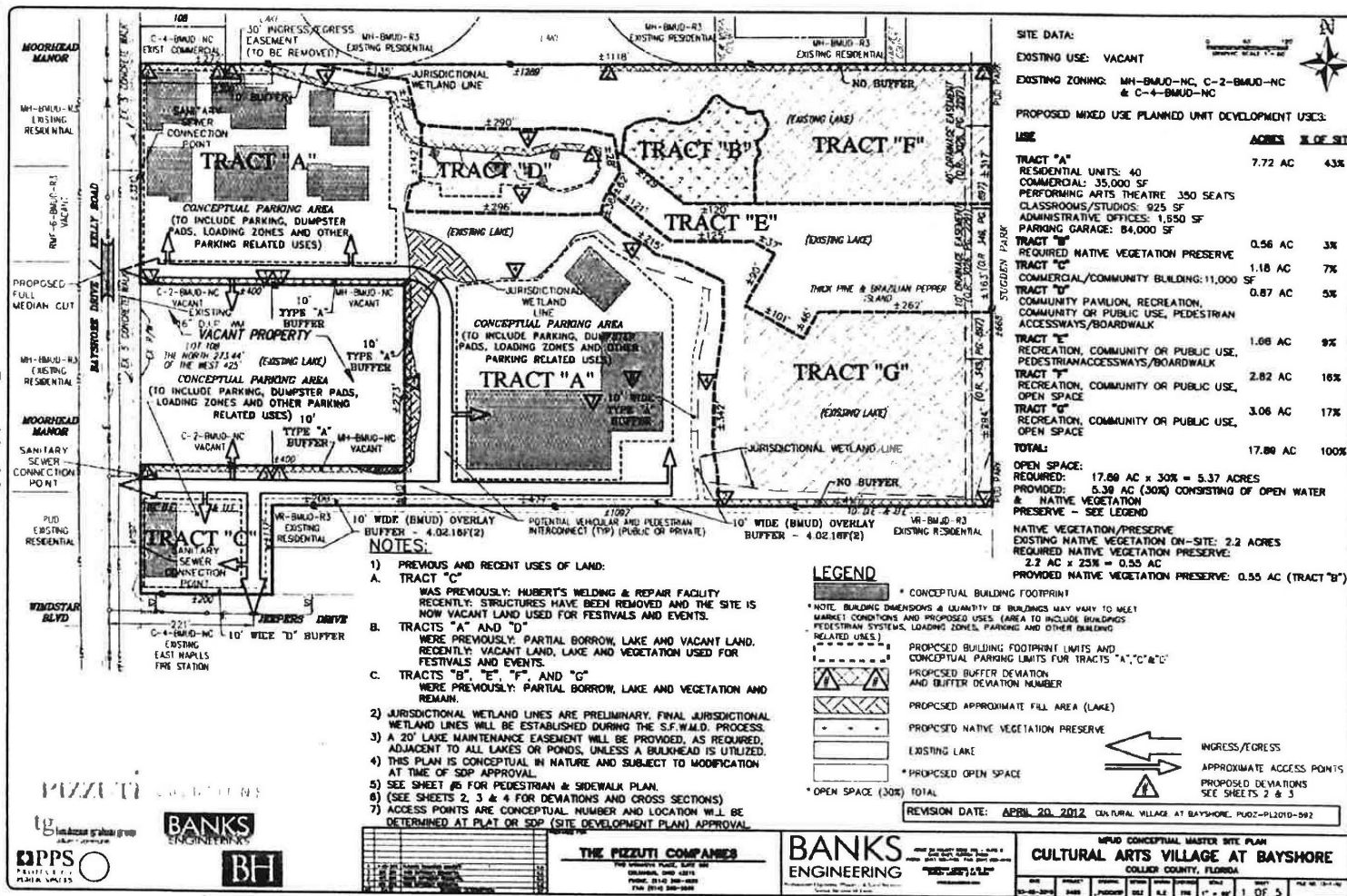


EXHIBIT "C" - 1 OF 5

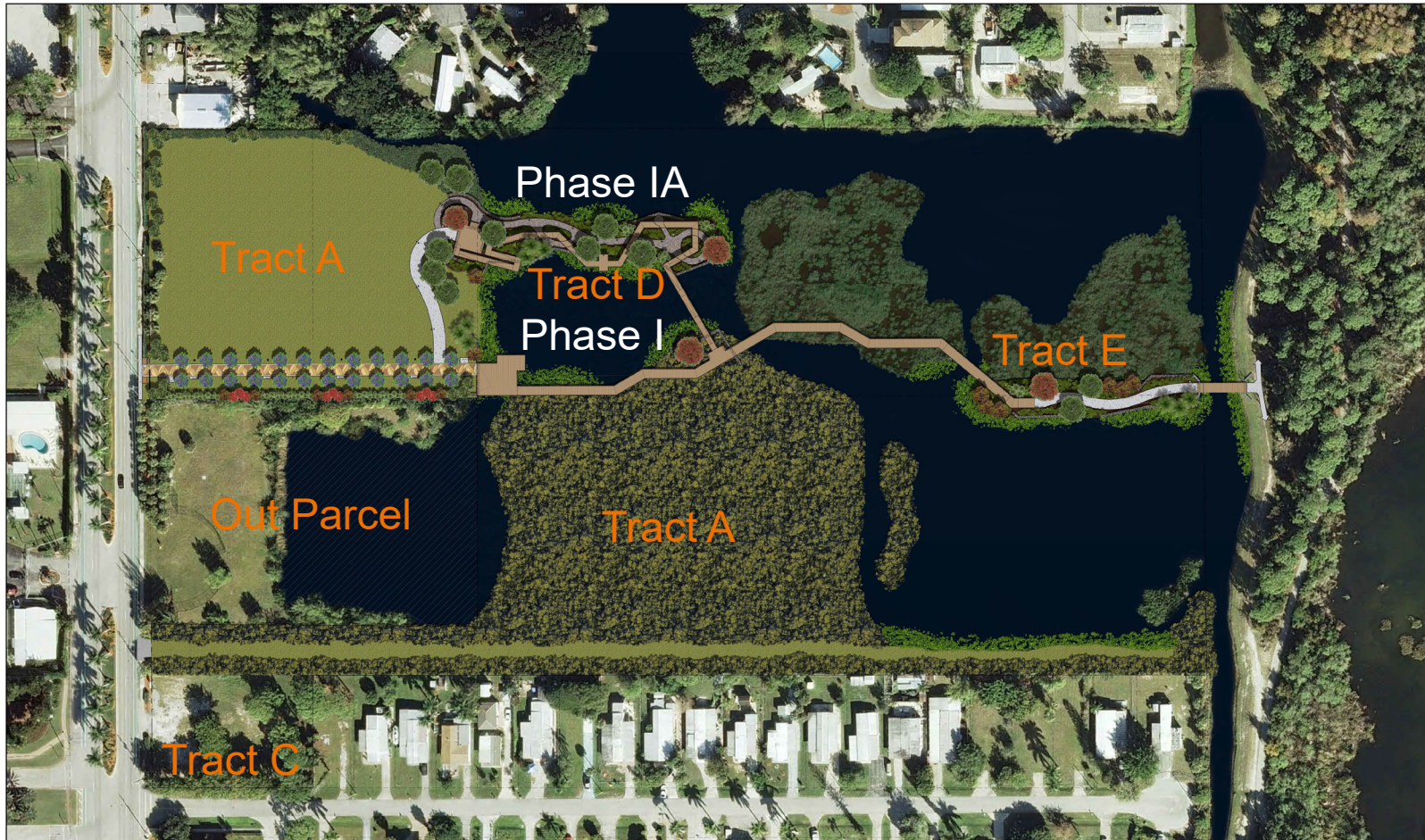


Bayshore MPUD Tracts on Aerial





December 2022 Master Concept Plan



COLLIER COUNTY COMMUNITY REDEVELOPMENT AGENCY
BAYSHORE DRIVE REDEVELOPMENT PROJECT
CONCEPT PLAN

29 November 2022 Stantec

Phase I Boardwalk Length: 1,350 lf

Promenade Length – 400 ft

Promenade Width – 15 ft

Boardwalk Width – 12 ft.

Canopy Walk Width – 8 ft

Secured at Night from Use

Bayshore Lawn Area: +/- 2.2 ac

Invasive Plant Removal: +/- 8.0 ac